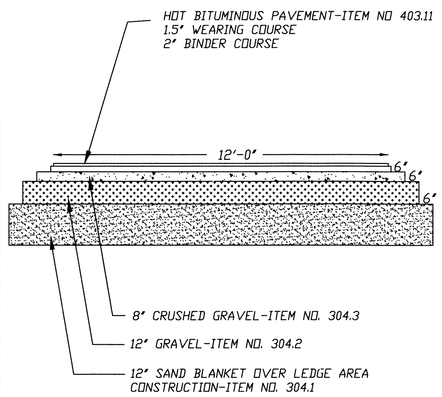

DRIVEWAY CROSS-SECTION N.T.S

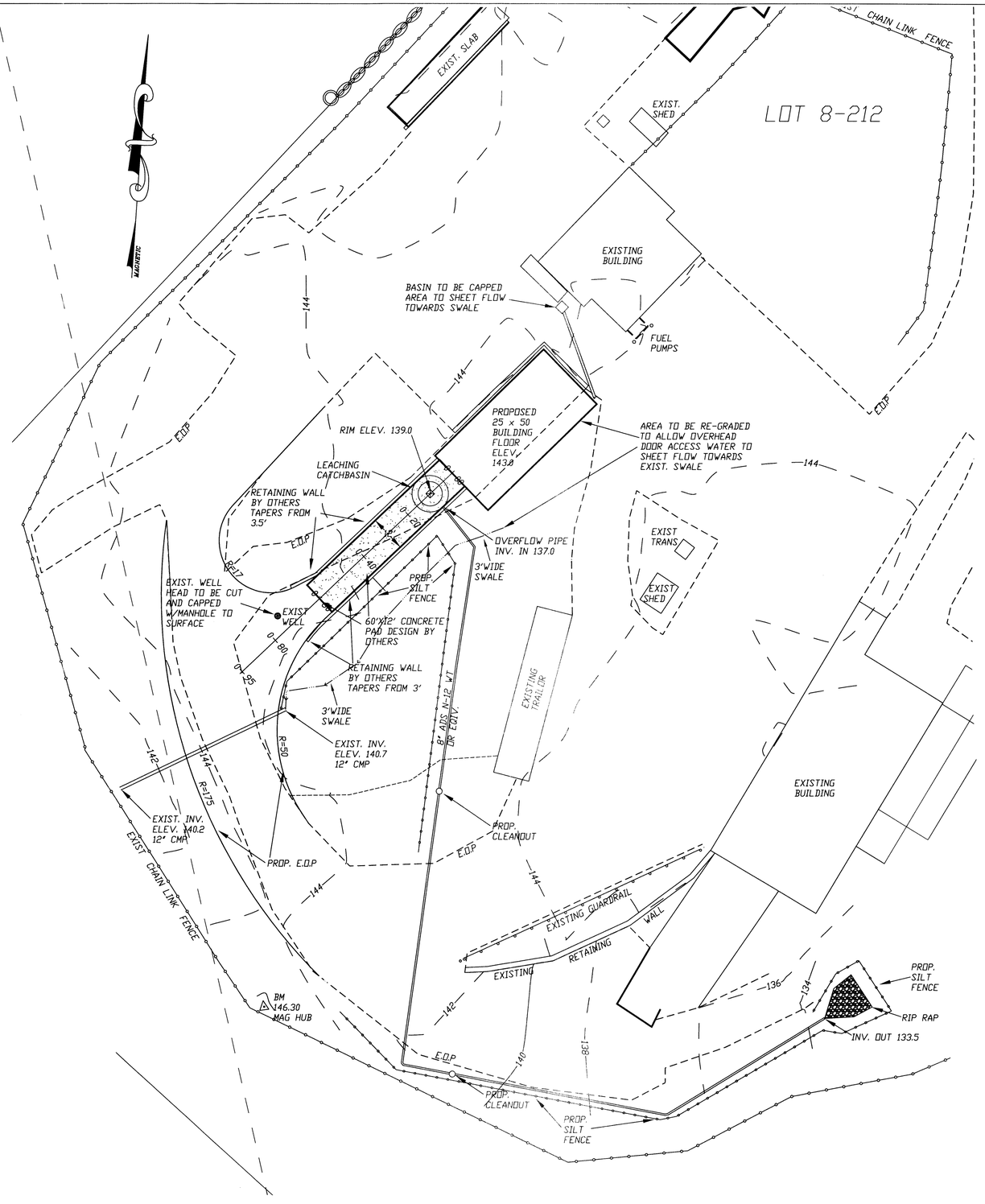

LEACHING CATCHBASIN

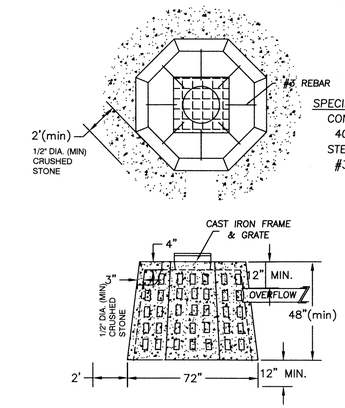

SPECIFICATIONS:
CONCRETE STRENGTH
4000 PSI AT 28 DAYS
STEEL REINFORCEMENT
#3 REBAR

N.T.S

PROPOSED DRIVEWAY PROFILE

SCALE: VERT 1" =10'
HORIZ. 1" = 20'

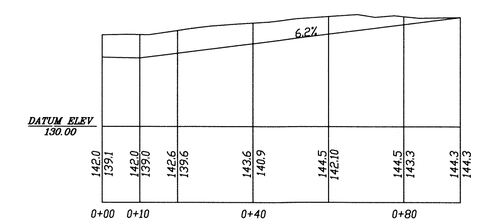

GRAPHIC SCALE



(IN FEET)
1 inch = 20 ft.

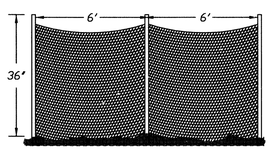

SILT FENCE DETAIL
N.T.S

FOR ANCHORING DETAILS AND INSTALLATION INSTRUCTION SEE NHDES AOT CONSTRUCTION PHASE EROSION & SEDIMENT CONTROLS

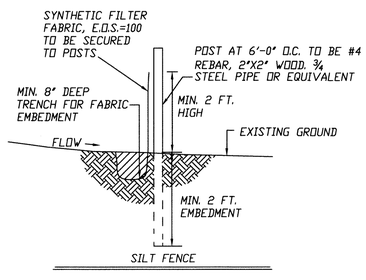

SILT FENCE

REVISIONS:

SITE PLAN OF TRANSFER STATION

TAX MAP 15 LOT 8-212
IN PELHAM, NH
DRAWN FOR:
TOWN OF PELHAM
6 VILLAGE GREEN
PELHAM, NH 03076

SCALE: 1'=20' FEBRUARY, 2016

APPROVED by the PELHAM PLANNING BOARD

CHAIRMAN DATE:

SECRETARY DATE:

EDWARD N. HERBERT ASSOC., INC.
LAND SURVEYING - CIVIL ENGINEERING
1 FROST ROAD WINDHAM, N.H. 03087 (603)432-2462

TRANSFER STATION 12-17-15