LIMIT OF PRIME WETLAND
LIMIT OF 100 YEAR FLOOD PLAIN
EDGE OF WATER/BROOK
TOWN LINE/STATE LINE
EASEMENT
GAS LINE
WATER COURSE PROPERTY LINE
PAPER STREET/FORMER PROPERTY LINE

SFC ENGINEERING
1 INDUSTRIAL DRIVE
WINDHAM, NH 03087
(603) 647-8700
www.sfceng.com

ASSESSOR'S MAPS OF PELHAM, NEW HAMPSHIRE

Scale: 1"= 3200'

October 28, 1994 (Last Updated 8/16)

TO BE USED FOR ASSESSMENT PURPOSES ONLY; NOT TO BE USED FOR CONVEYANCES

2014 SHEET INDEX

©SFC ENGINEERING PARTNERSHIP INC. 2012

Drawing name: K:\2043 Pelham Tax Maps\dwg\2015\2015 Town Master.dwg

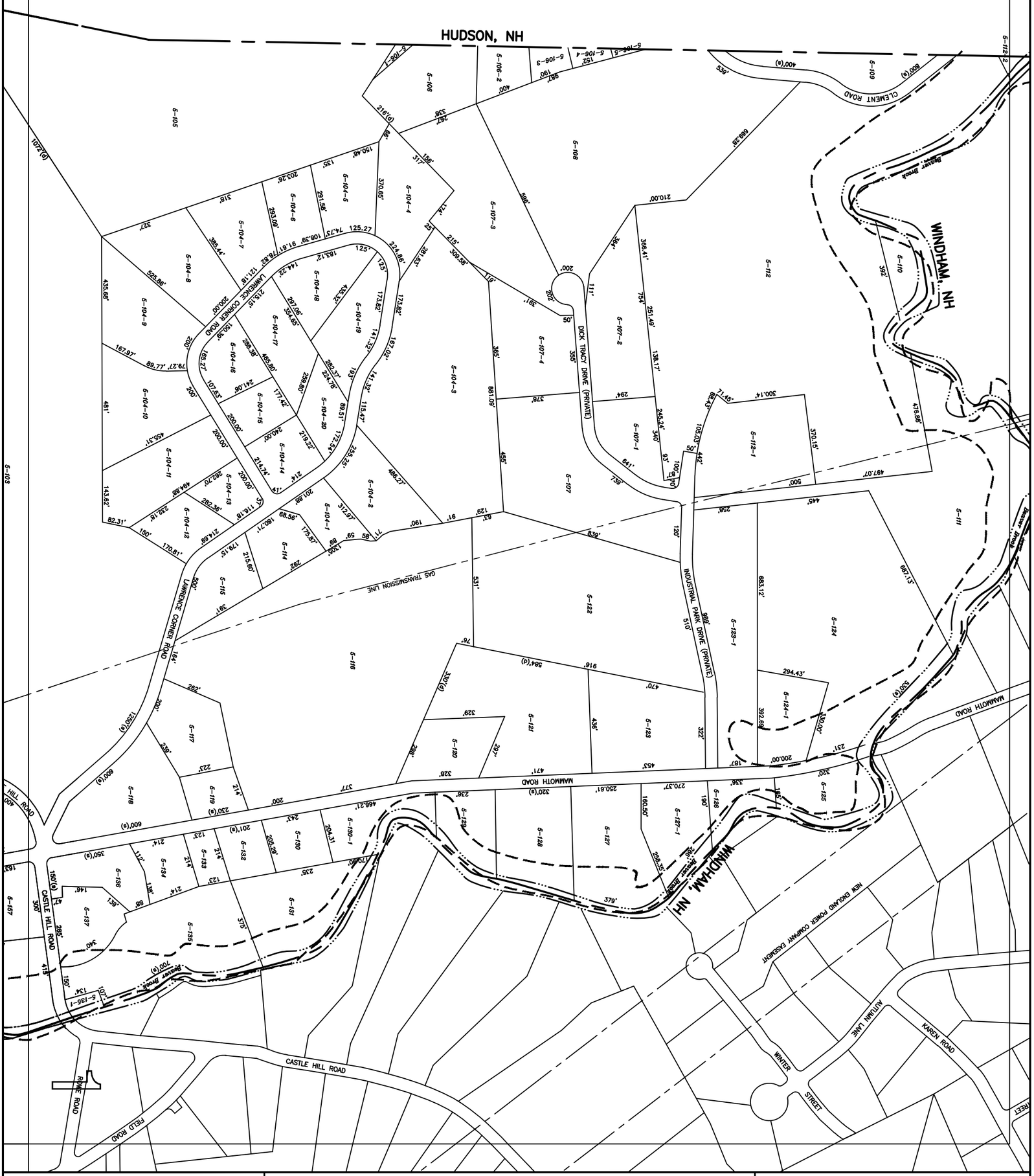

LIMIT OF 100 YEAR FLOOD PLAIN: ------

Scale: 1"= 400'

October 28, 1994 (Last Updated 6/14)

Page 1

TO BE USED FOR ASSESSMENT PURPOSES ONLY; NOT TO BE USED FOR CONVEYANCES

ASSESSOR'S MAPS OF PELHAM, NEW HAMPSHIRE

SFC ENGINEERING
1 INDUSTRIAL DRIVE
WINDHAM, NH 03087
(603) 647-8700
www.sfceng.com

Drawing name: K:\2015 Pelham Tax Maps\dwg\2015 Town Master.dwg

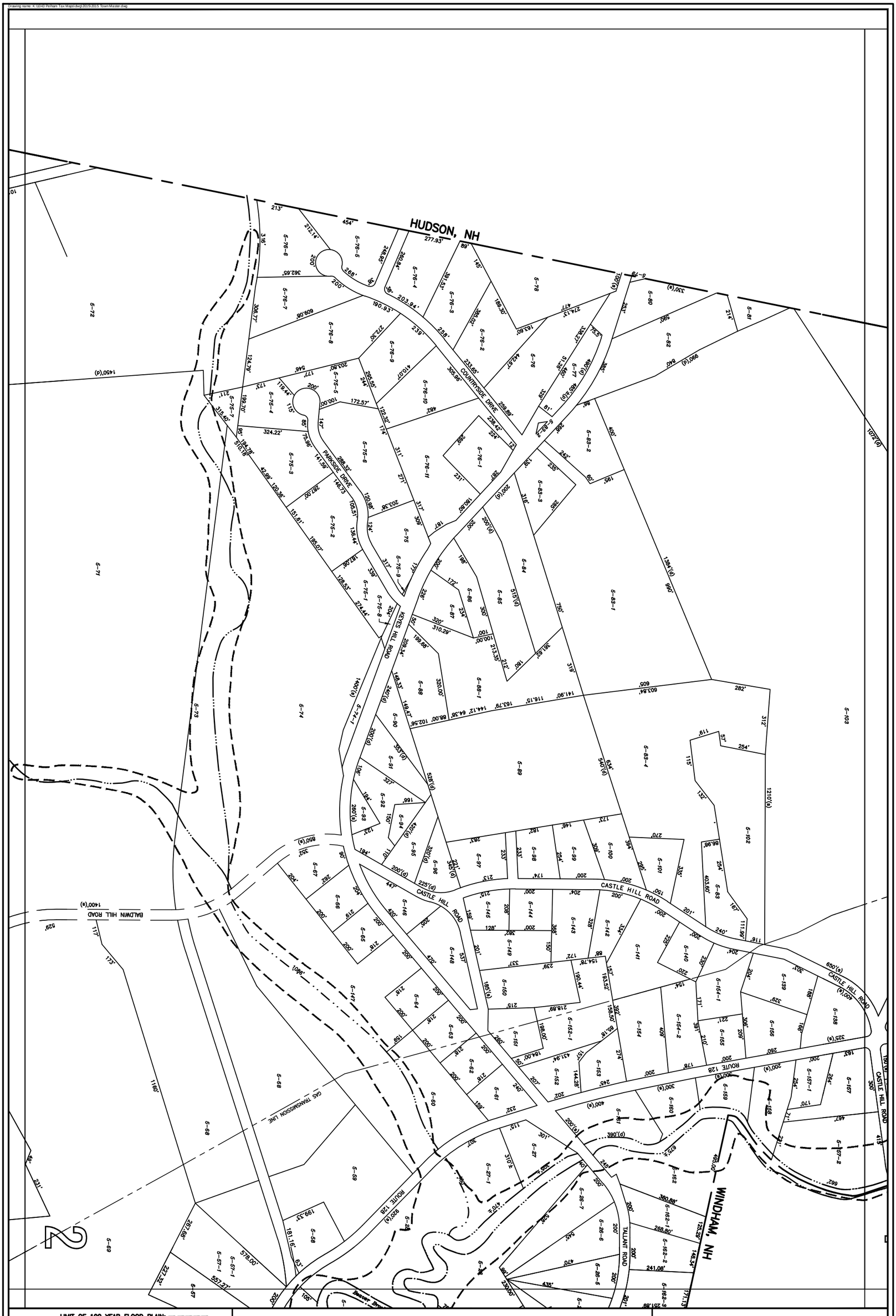

LIMIT OF 100 YEAR FLOOD PLAIN: ------

Scale: 1"= 400'

October 28, 1994 (Last Updated 7/12)

Page 2

TO BE USED FOR ASSESSMENT PURPOSES ONLY; NOT TO BE USED FOR CONVEYANCES

ASSESSOR'S MAPS OF PELHAM, NEW HAMPSHIRE

SFC ENGINEERING
1 INDUSTRIAL DRIVE
WINDHAM, NH 03087
(603) 647-8700
www.sfceng.com

SFC ENGINEERING
1 INDUSTRIAL DRIVE
WINDHAM, NH 03087
(603) 647-8700
www.sfceng.com

ASSESSOR'S MAPS OF PELHAM, NEW HAMPSHIRE

LIMIT OF 100 YEAR FLOOD PLAIN: - - - - -

Scale: 1"= 400'

October 28, 1994 (Last Updated 6/14)

Page 3

TO BE USED FOR ASSESSMENT PURPOSES ONLY; NOT TO BE USED FOR CONVEYANCES

2	3	4
6	7	8

© SFC ENGINEERING PARTNERSHIP INC. 2014

Drawing name: K:\2043 Pelham Tax Maps\dwg\2015\2015 Town Master.dwg

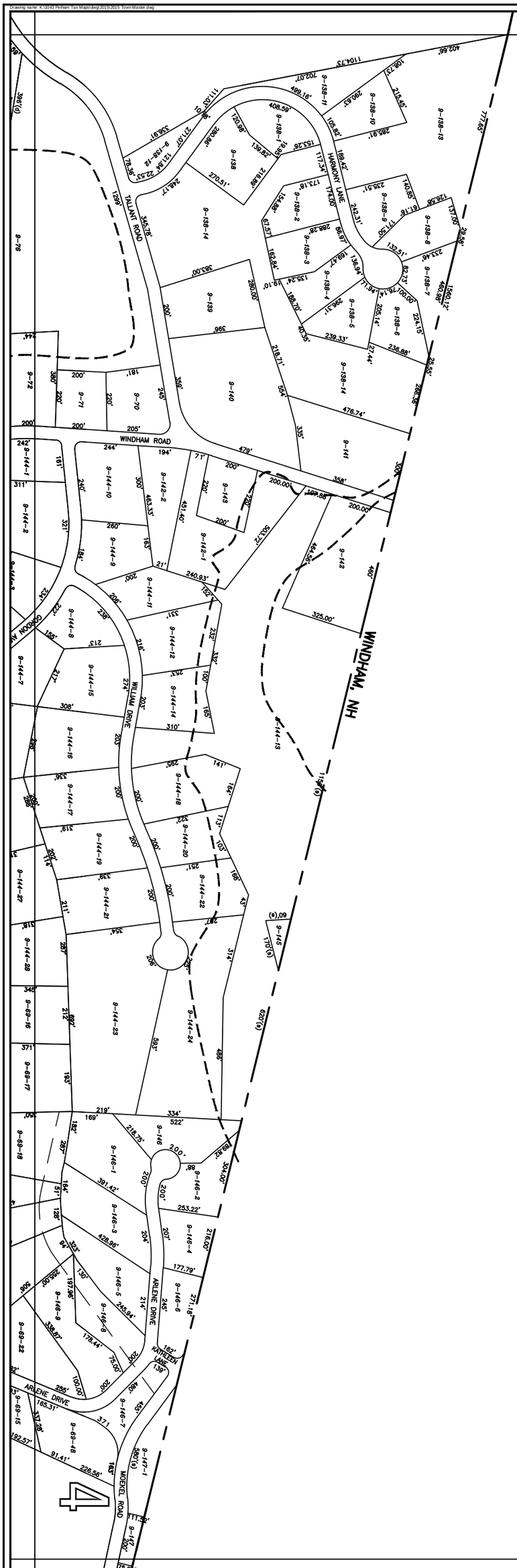

LIMIT OF 100 YEAR FLOOD PLAIN: ------

Scale: 1"= 400'

October 28, 1994 (Last Updated 7/12)

Page 4

TO BE USED FOR ASSESSMENT PURPOSES ONLY; NOT TO BE USED FOR CONVEYANCES

7	3	
8	4	
9	5	

ASSESSOR'S MAPS OF PELHAM, NEW HAMPSHIRE

SFC ENGINEERING
1 INDUSTRIAL DRIVE
WINDHAM, NH 03087
(603) 647-8700
www.sfceng.com

Drawing name: K:\2043 Pelham Tax Maps\dwg\2016\2015 Town Master.dwg

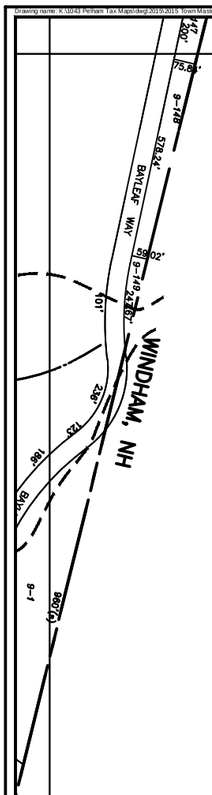

5

8	4	
6	5	

LIMIT OF 100 YEAR FLOOD PLAIN: – – – – –

Scale: 1"= 400'

October 28, 1994 (Last Updated 4/15)

Page 5

TO BE USED FOR ASSESSMENT PURPOSES ONLY; NOT TO BE USED FOR CONVEYANCES

ASSESSOR'S MAPS OF PELHAM, NEW HAMPSHIRE

SFC ENGINEERING
1 INDUSTRIAL DRIVE
WINDHAM, NH 03087
(603) 647-8700
www.sfceng.com

LIMIT OF 100 YEAR FLOOD PLAIN: ------

Scale: 1"= 400'

October 28, 1994 (Last Updated 4/15)

Page 6

TO BE USED FOR ASSESSMENT PURPOSES ONLY; NOT TO BE USED FOR CONVEYANCES

12		
13	6	2
14	7	3

ASSESSOR'S MAPS OF PELHAM, NEW HAMPSHIRE

SFC ENGINEERING
1 INDUSTRIAL DRIVE
WINDHAM, NH 03087
(603) 647-8700
www.sfceng.com

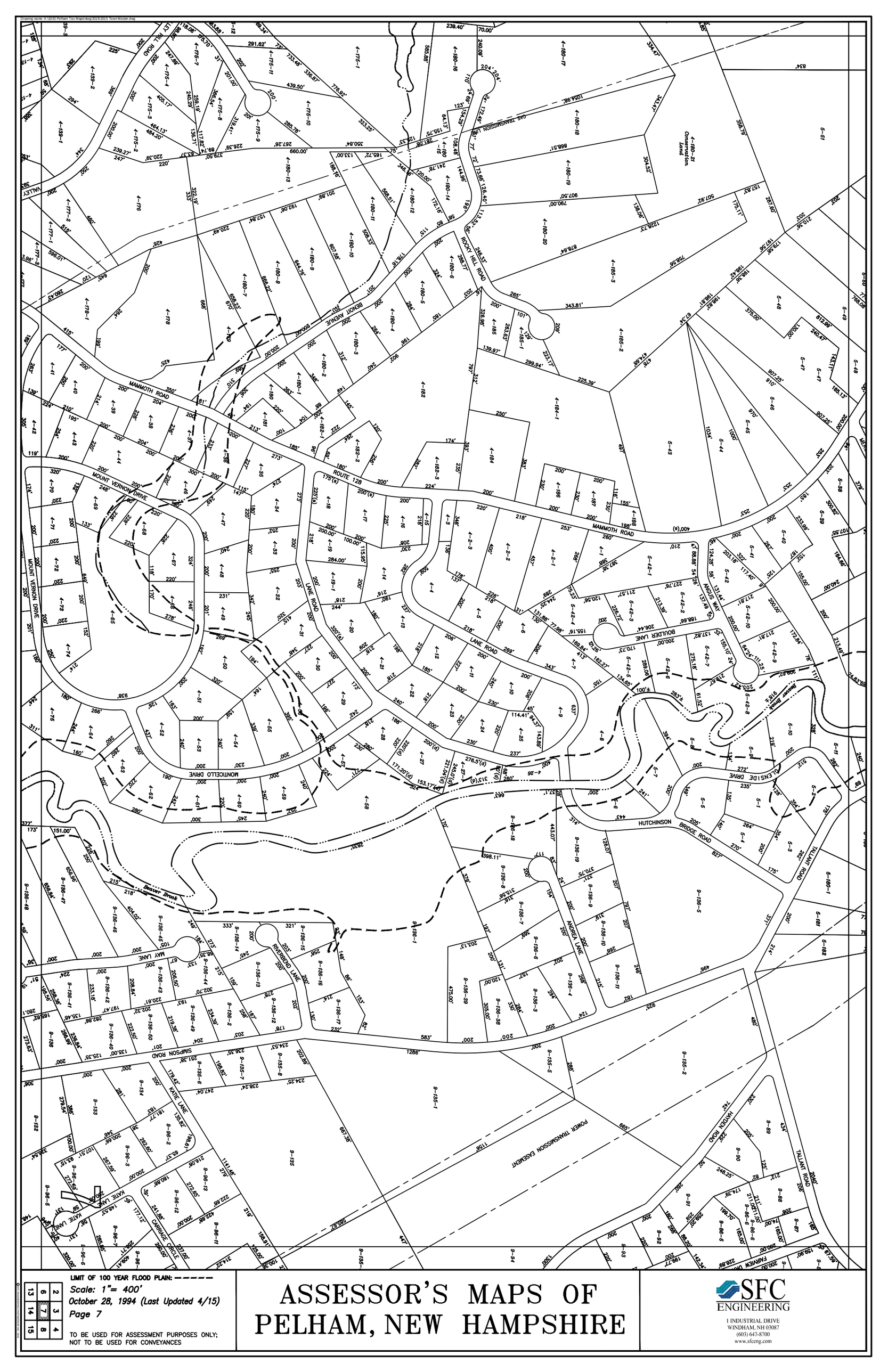

LIMIT OF 100 YEAR FLOOD PLAIN: ------

Scale: 1"= 400'

October 28, 1994 (Last Updated 4/15)

Page 7

TO BE USED FOR ASSESSMENT PURPOSES ONLY; NOT TO BE USED FOR CONVEYANCES

13	6	2
	7	3
14	8	4
15		

ASSESSOR'S MAPS OF PELHAM, NEW HAMPSHIRE

SFC ENGINEERING
1 INDUSTRIAL DRIVE
WINDHAM, NH 03087
(603) 647-8700
www.sfceng.com

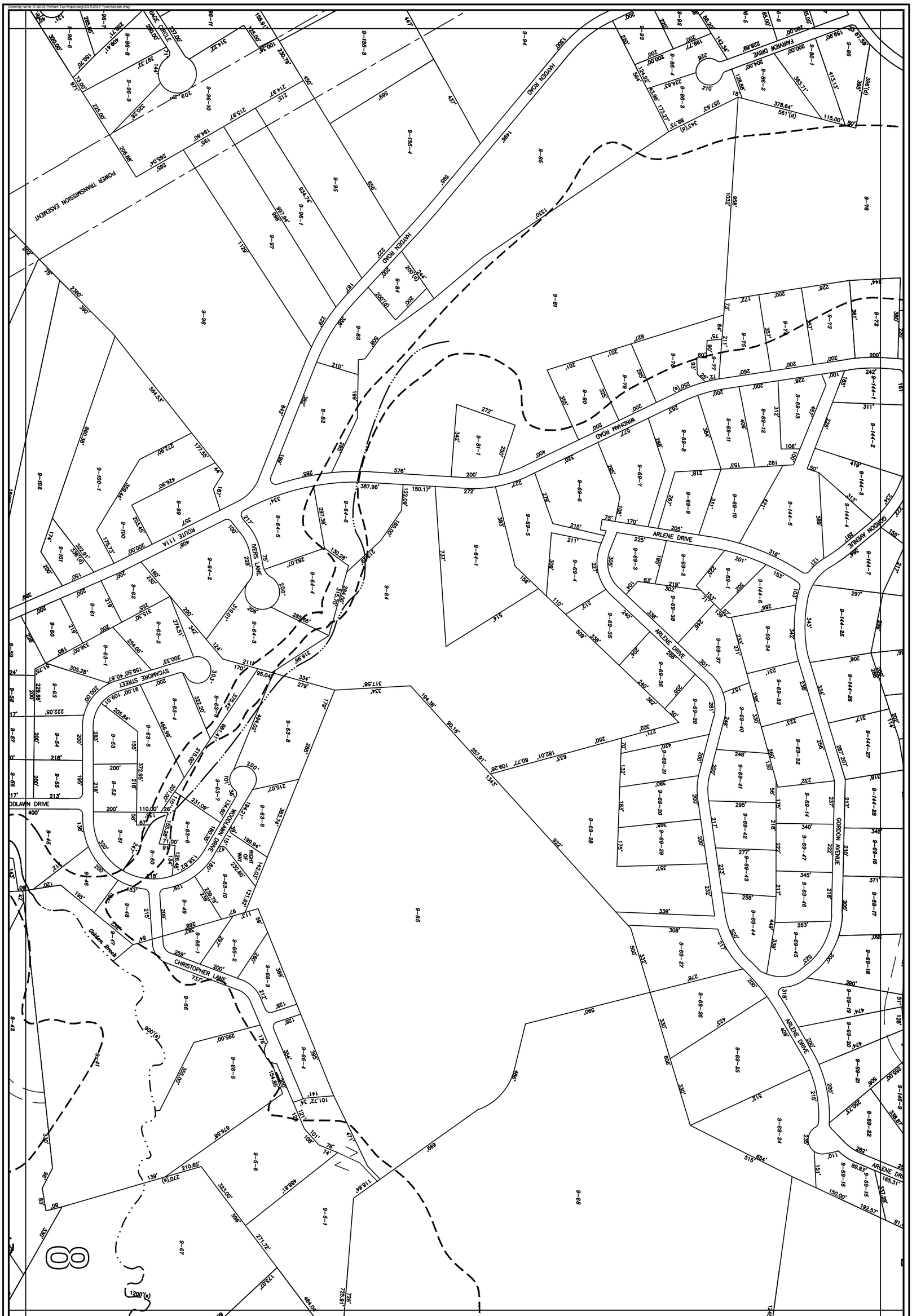

LIMIT OF 100 YEAR FLOOD PLAIN: ------

Scale: 1"= 400'

October 28, 1994 (Last Updated 4/15)

Page 8

TO BE USED FOR ASSESSMENT PURPOSES ONLY; NOT TO BE USED FOR CONVEYANCES

14	7	3
15	8	4
16	9	5

ASSESSOR'S MAPS OF PELHAM, NEW HAMPSHIRE

SFC ENGINEERING
1 INDUSTRIAL DRIVE
WINDHAM, NH 03087
(603) 647-8700
www.sfceng.com

LIMIT OF 100 YEAR FLOOD PLAIN: - - - - -

Scale: 1"= 400'

October 28, 1994 (Last Updated 4/15)

Page 9

TO BE USED FOR ASSESSMENT PURPOSES ONLY; NOT TO BE USED FOR CONVEYANCES

ASSESSOR'S MAPS OF PELHAM, NEW HAMPSHIRE

SFC ENGINEERING
1 INDUSTRIAL DRIVE
WINDHAM, NH 03087
(603) 647-8700
www.sfceng.com

16	9	5
17	10	
18		11

LIMIT OF 100 YEAR FLOOD PLAIN: ------

Scale: 1"= 400'

October 28, 1994 (Last Updated 7/12)

Page 10

TO BE USED FOR ASSESSMENT PURPOSES ONLY; NOT TO BE USED FOR CONVEYANCES

ASSESSOR'S MAPS OF PELHAM, NEW HAMPSHIRE

SFC ENGINEERING
1 INDUSTRIAL DRIVE
WINDHAM, NH 03087
(603) 647-8700
www.sfceng.com

Drawing name: K:\2043 Pelham Tax Maps\dwg\2015\2015 Town Master.dwg

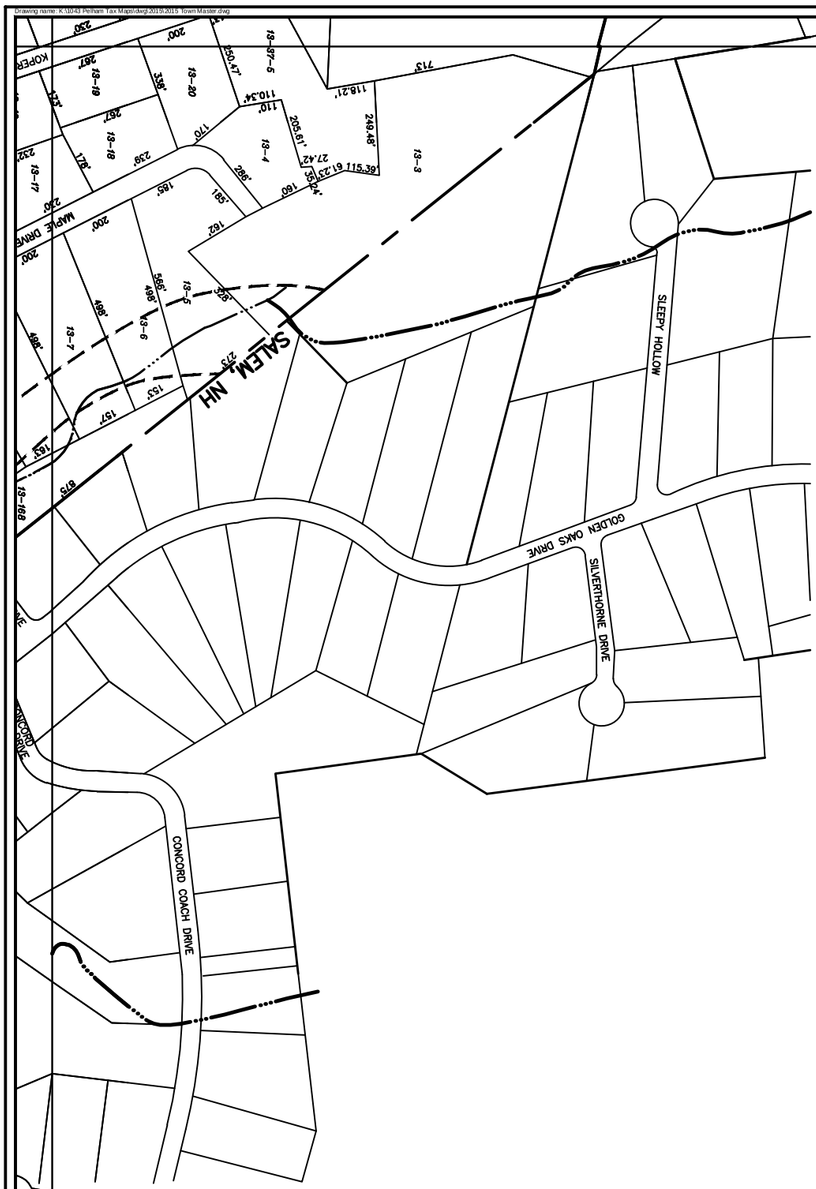

LIMIT OF 100 YEAR FLOOD PLAIN: – – – – –

Scale: 1"= 400'

October 28, 1994 (Last Updated 7/12)

Page 11

TO BE USED FOR ASSESSMENT PURPOSES ONLY; NOT TO BE USED FOR CONVEYANCES

17	10	
18	11	

ASSESSOR'S MAPS OF PELHAM, NEW HAMPSHIRE

SFC ENGINEERING
1 INDUSTRIAL DRIVE
WINDHAM, NH 03087
(603) 647-8700
www.sfceng.com

Drawing name: K:\2043 Pelham Tax Maps\dwg\2015\2015 Town Master.dwg

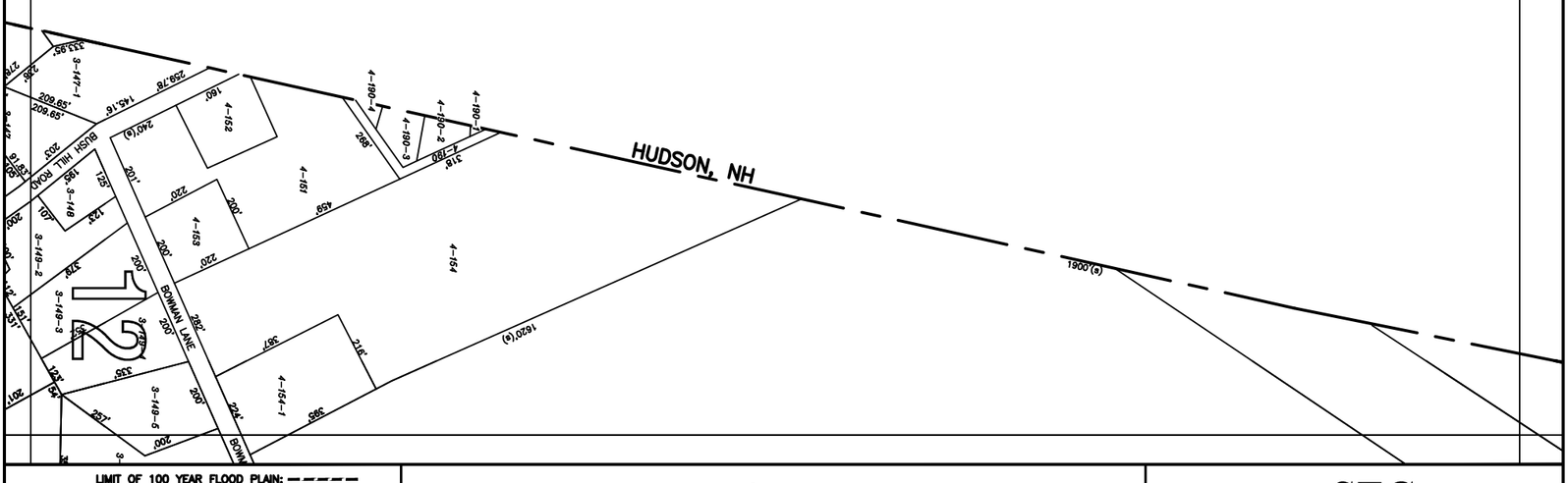

LIMIT OF 100 YEAR FLOOD PLAIN: – – – – – –

Scale: 1"= 400'

October 28, 1994 (Last Updated 8/16)

Page 12

TO BE USED FOR ASSESSMENT PURPOSES ONLY; NOT TO BE USED FOR CONVEYANCES

	12	
19		6
20	13	

ASSESSOR'S MAPS OF PELHAM, NEW HAMPSHIRE

SFC ENGINEERING
1 INDUSTRIAL DRIVE
WINDHAM, NH 03087
(603) 647-8700
www.sfceng.com

19	12	
20	13	6
21	14	7

LIMIT OF 100 YEAR FLOOD PLAIN: — — — — —

LIMIT OF PRIME WETLAND: - - - - - - - -

Scale: 1"= 400'

October 28, 1994 (Last Updated 8/16)

Page 13

TO BE USED FOR ASSESSMENT PURPOSES ONLY; NOT TO BE USED FOR CONVEYANCES

ASSESSOR'S MAPS OF PELHAM, NEW HAMPSHIRE

SFC ENGINEERING
1 INDUSTRIAL DRIVE
WINDHAM, NH 03087
(603) 647-8700
www.sfceng.com

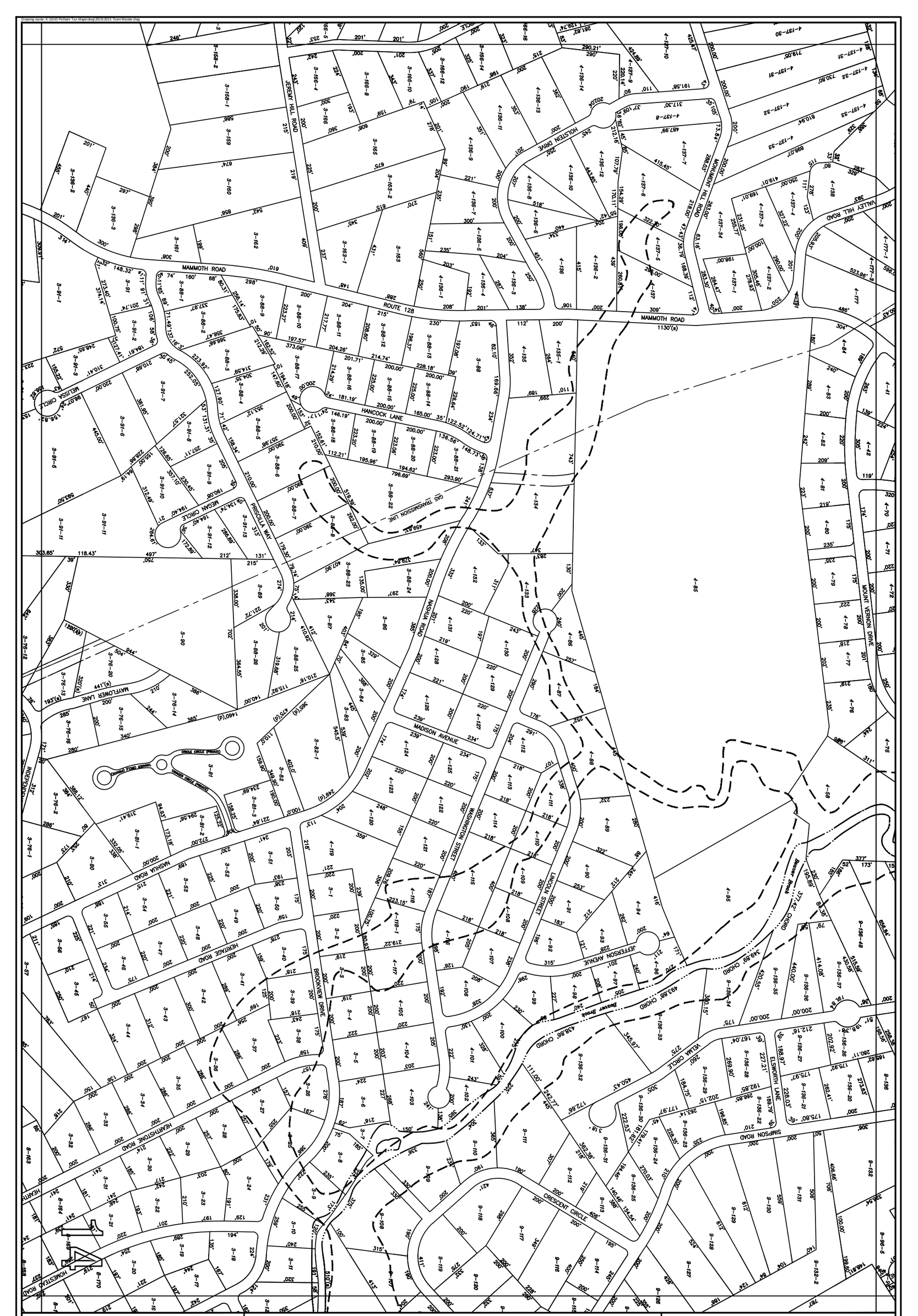

20	13	6
21	14	7
22	15	8

LIMIT OF 100 YEAR FLOOD PLAIN: – – – – – –

Scale: 1"= 400'

October 28, 1994 (Last Updated 8/16)

Page 14

TO BE USED FOR ASSESSMENT PURPOSES ONLY; NOT TO BE USED FOR CONVEYANCES

ASSESSOR'S MAPS OF PELHAM, NEW HAMPSHIRE

SFC ENGINEERING
1 INDUSTRIAL DRIVE
WINDHAM, NH 03087
(603) 647-8700
www.sfceng.com

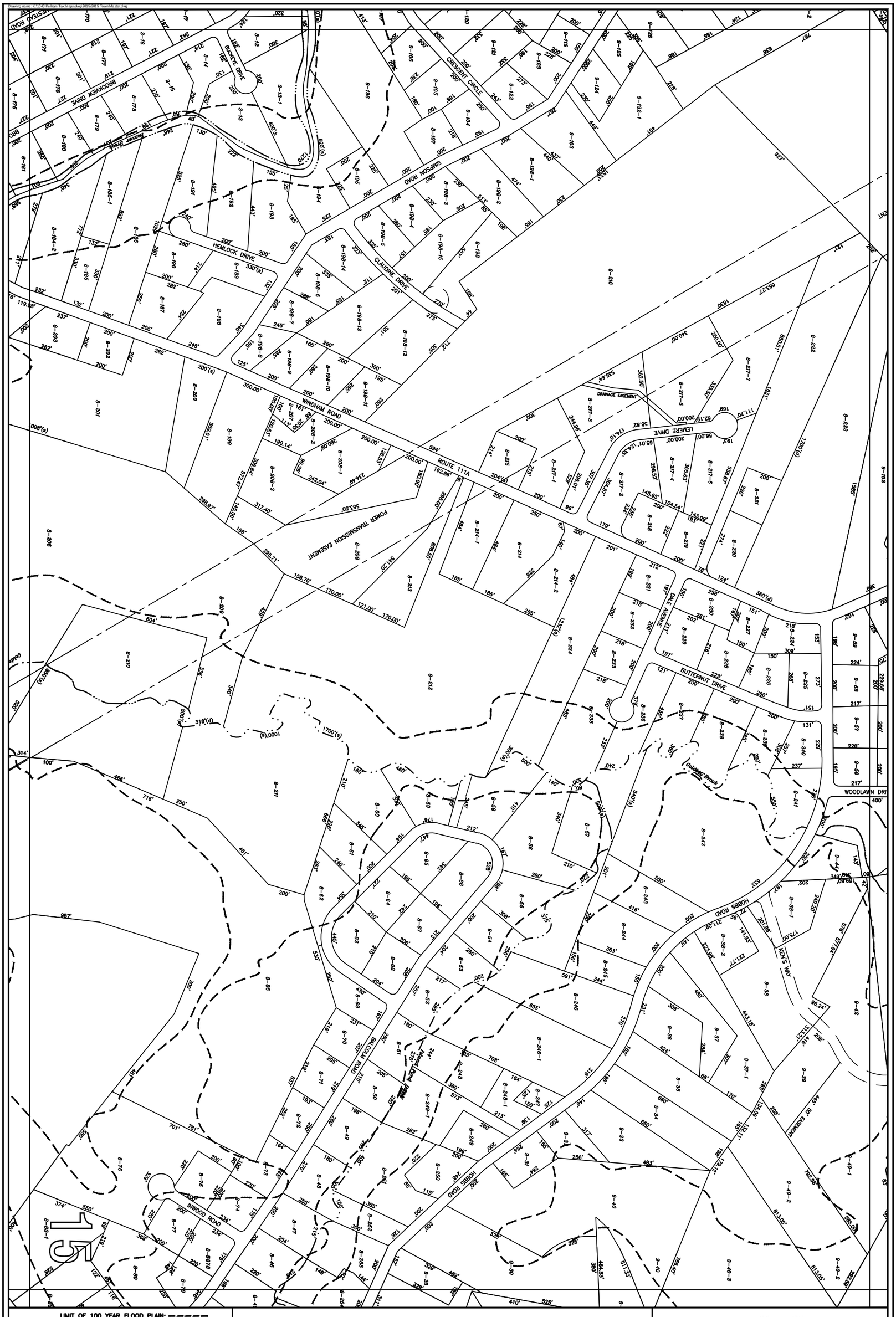

21	14	7
22	15	8
23	16	9

LIMIT OF 100 YEAR FLOOD PLAIN: ------

Scale: 1"= 400'

October 28, 1994 (Last Updated 7/15)

Page 15

TO BE USED FOR ASSESSMENT PURPOSES ONLY; NOT TO BE USED FOR CONVEYANCES

ASSESSOR'S MAPS OF PELHAM, NEW HAMPSHIRE

SFC ENGINEERING
1 INDUSTRIAL DRIVE
WINDHAM, NH 03087
(603) 647-8700
www.sfceng.com

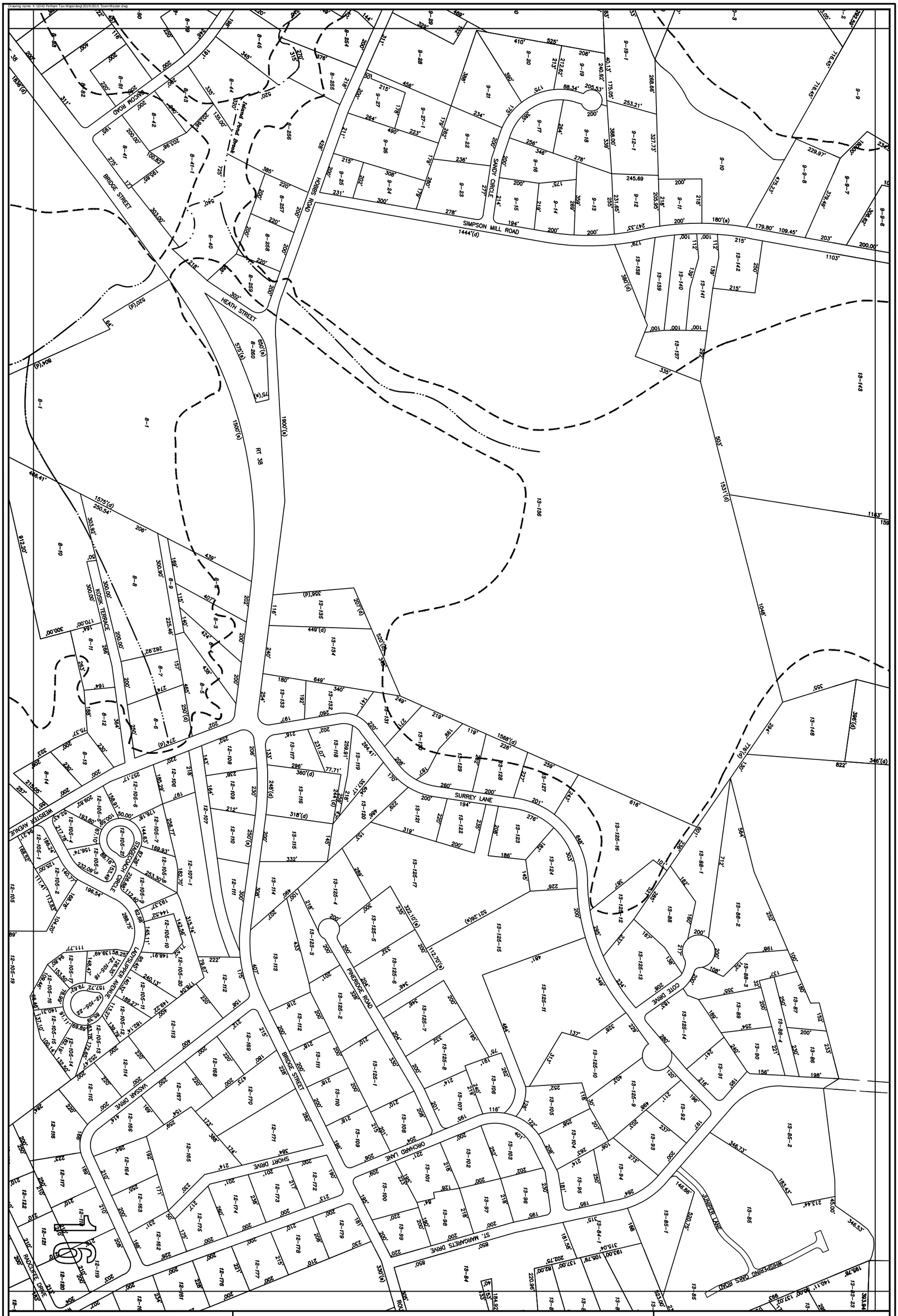

22	15	8
23	16	9
24	17	10

LIMIT OF 100 YEAR FLOOD PLAIN: ------

Scale: 1"= 400'

October 28, 1994 (Last Updated 4/15)

Page 16

TO BE USED FOR ASSESSMENT PURPOSES ONLY; NOT TO BE USED FOR CONVEYANCES

ASSESSOR'S MAPS OF PELHAM, NEW HAMPSHIRE

SFC ENGINEERING
1 INDUSTRIAL DRIVE
WINDHAM, NH 03087
(603) 647-8700
www.sfceng.com

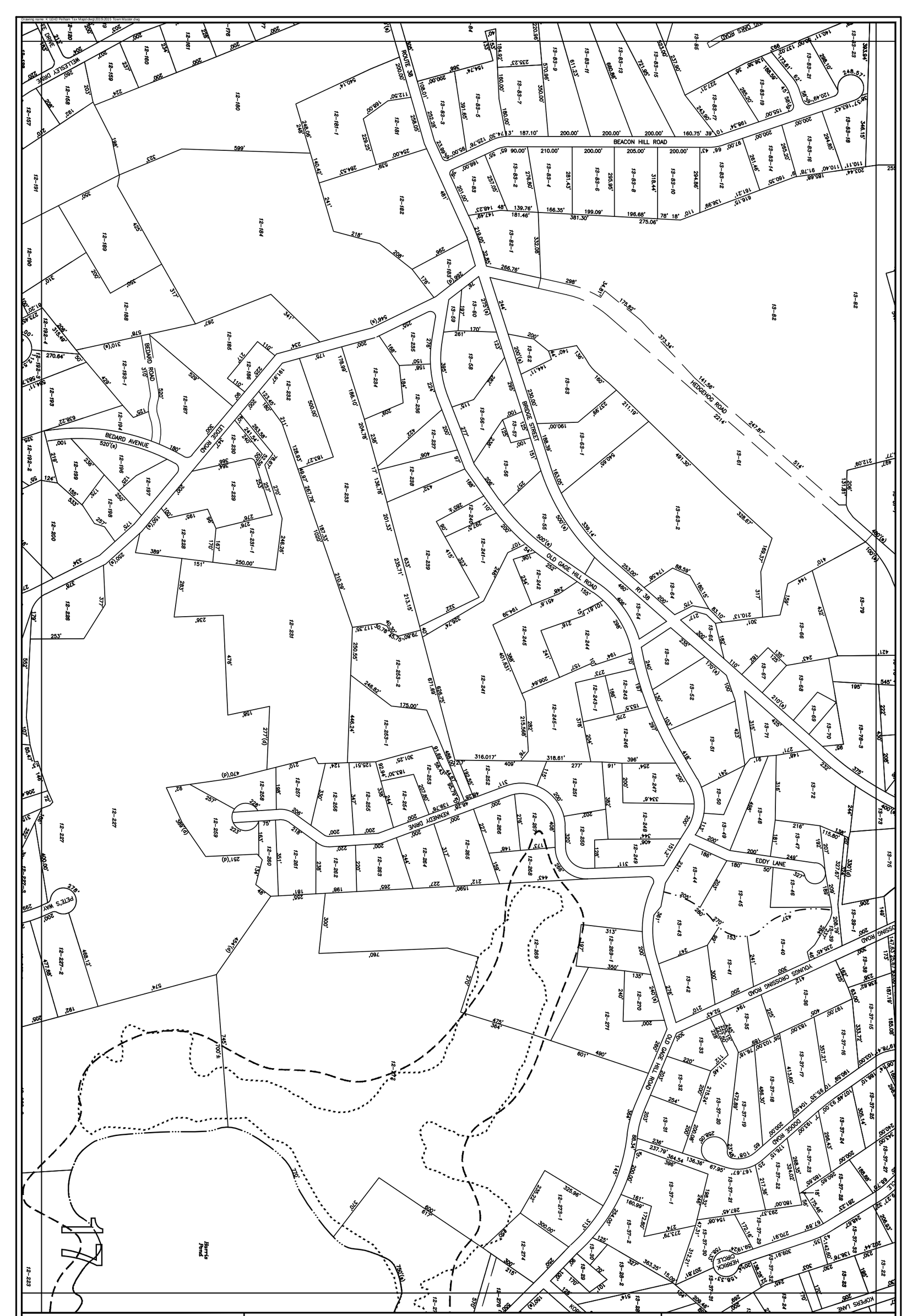

LIMIT OF 100 YEAR FLOOD PLAIN: ——————

LIMIT OF PRIME WETLAND: - - - - - - - -

Scale: 1"= 400'

October 28, 1994 (Last Updated 6/14)

Page 17

TO BE USED FOR ASSESSMENT PURPOSES ONLY; NOT TO BE USED FOR CONVEYANCES

23	16	9
24	17	10
25	18	11

ASSESSOR'S MAPS OF PELHAM, NEW HAMPSHIRE

SFC ENGINEERING
1 INDUSTRIAL DRIVE
WINDHAM, NH 03087
(603) 647-8700
www.sfceng.com

Drawing name: K:\2015 Pelham Tax Maps\dwg\2015 Town Master.dwg

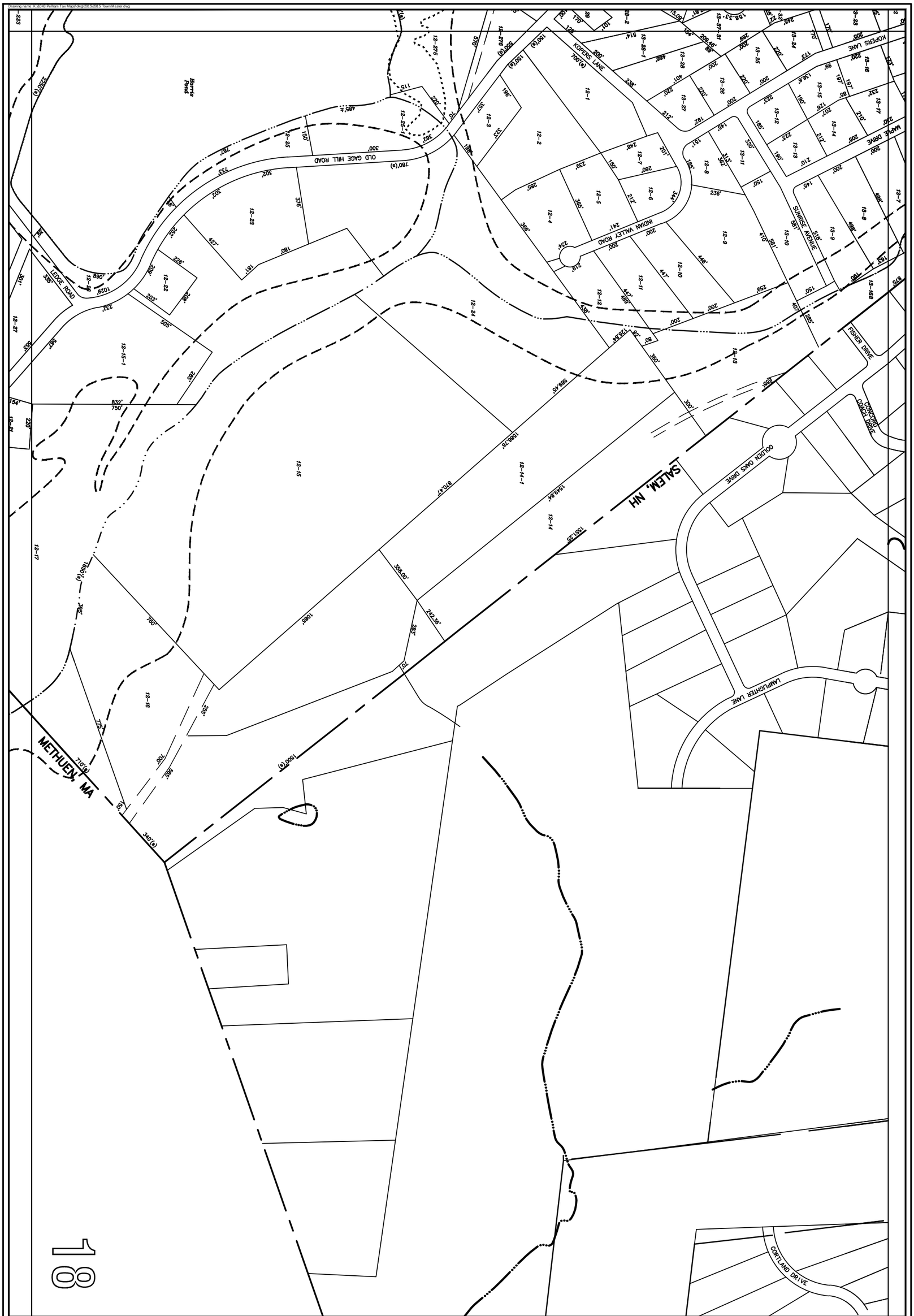

18

24	17	10
25	18	11

LIMIT OF 100 YEAR FLOOD PLAIN: – – – – – –

LIMIT OF PRIME WETLAND: - - - - - - - -

Scale: 1"= 400'

October 28, 1994 (Last Updated 7/12)

Page 18

TO BE USED FOR ASSESSMENT PURPOSES ONLY; NOT TO BE USED FOR CONVEYANCES

ASSESSOR'S MAPS OF PELHAM, NEW HAMPSHIRE

SFC ENGINEERING
1 INDUSTRIAL DRIVE
WINDHAM, NH 03087
(603) 647-8700
www.sfceng.com

Drawing name: K:\2043 Pelham Tax Maps\dwg\2015\2015 Town Master.dwg

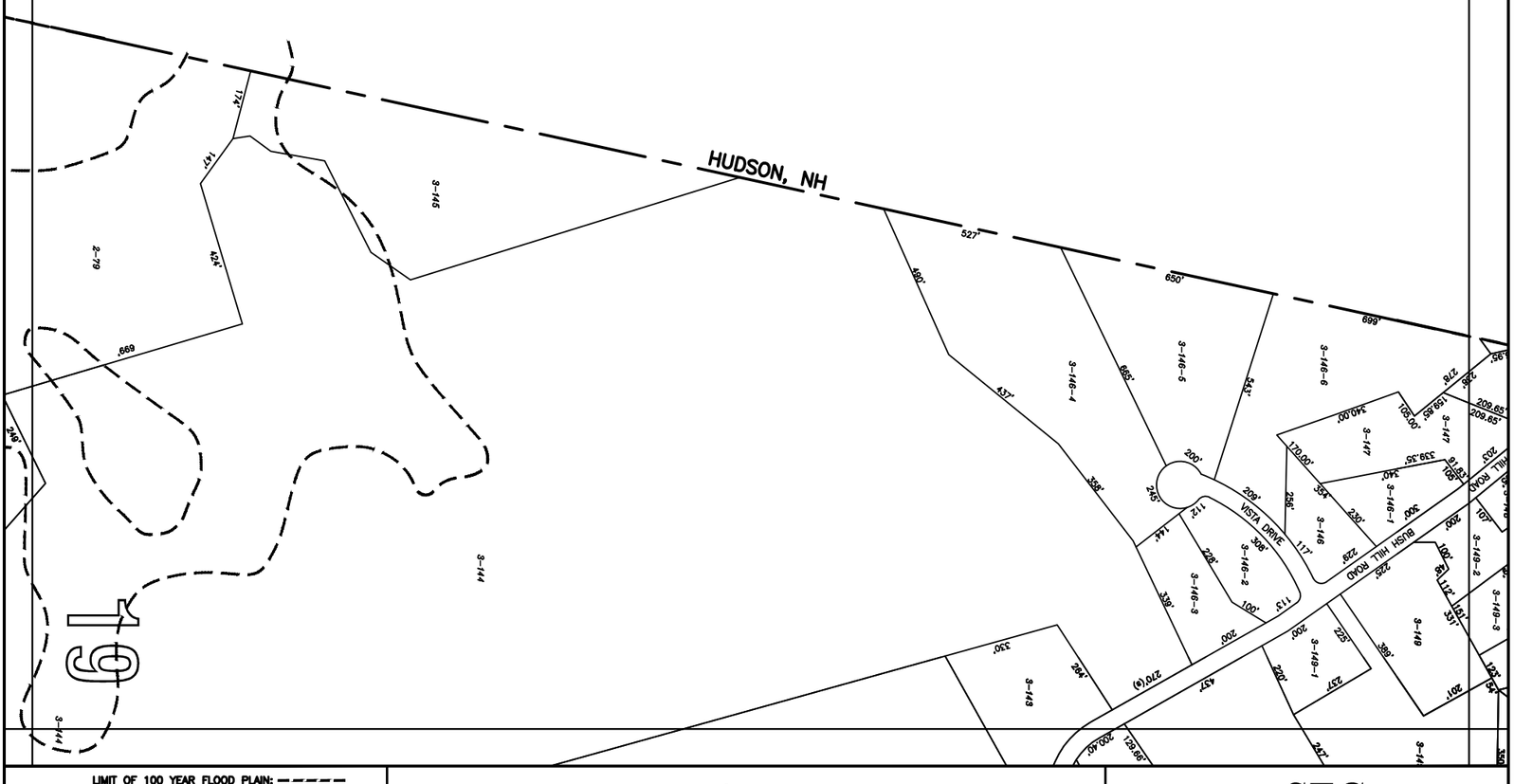

LIMIT OF 100 YEAR FLOOD PLAIN: ------

Scale: 1"= 400'
October 28, 1994 (Last Updated 7/12)
Page 19

TO BE USED FOR ASSESSMENT PURPOSES ONLY; NOT TO BE USED FOR CONVEYANCES

26	19	12
27	20	13

ASSESSOR'S MAPS OF PELHAM, NEW HAMPSHIRE

SFC ENGINEERING
1 INDUSTRIAL DRIVE
WINDHAM, NH 03087
(603) 647-8700
www.sfceng.com

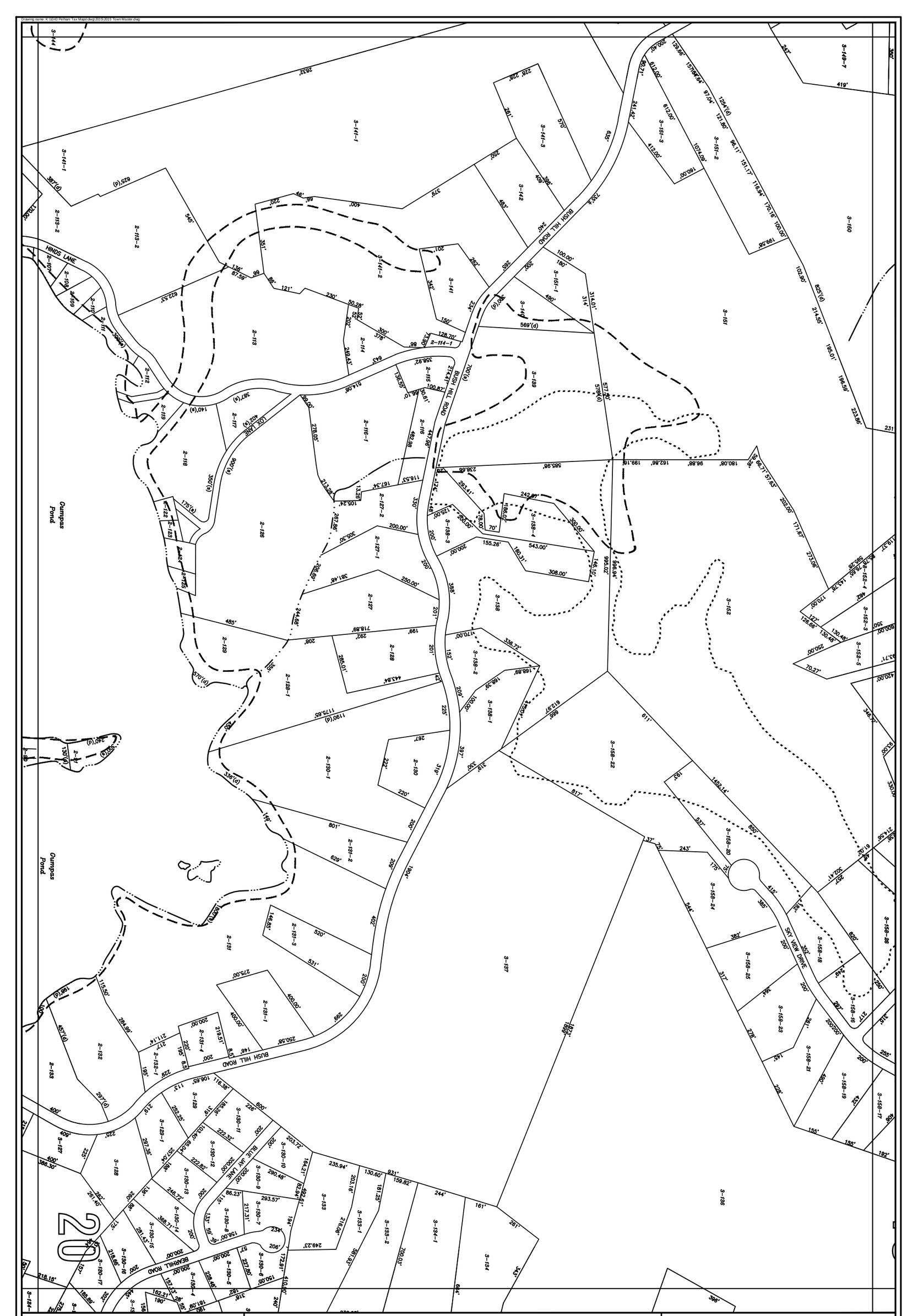

LIMIT OF 100 YEAR FLOOD PLAIN:
LIMIT OF PRIME WETLAND

Scale: 1"= 400'

October 28, 1994 (Last Updated 8/16)

Page 20

TO BE USED FOR ASSESSMENT PURPOSES ONLY; NOT TO BE USED FOR CONVEYANCES

12	13	14
19	20	21
26	27	28

ASSESSOR'S MAPS OF PELHAM, NEW HAMPSHIRE

SFC ENGINEERING
1 INDUSTRIAL DRIVE
WINDHAM, NH 03087
(603) 647-8700
www.sfceng.com

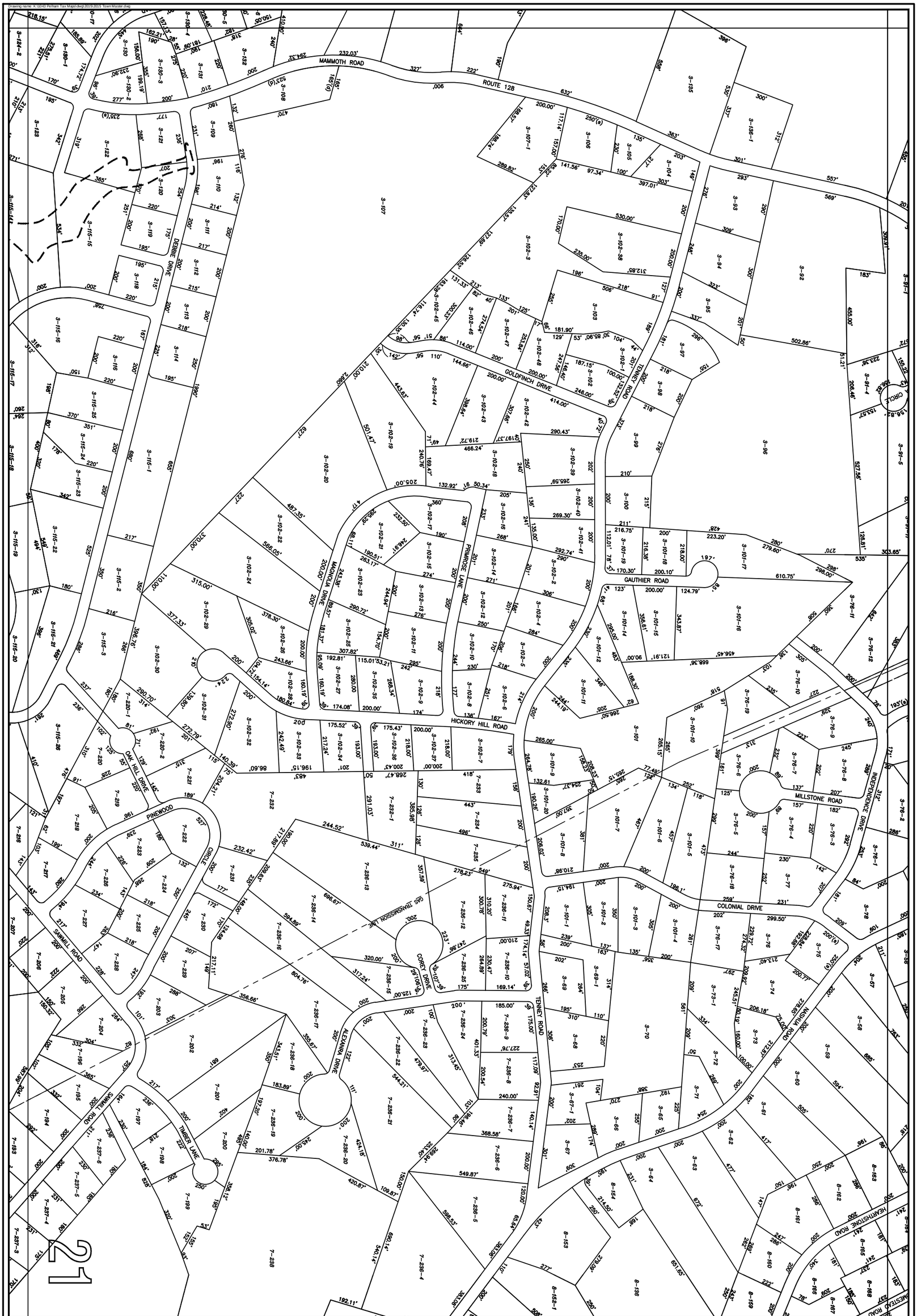

LIMIT OF 100 YEAR FLOOD PLAIN: – – – – –

27	20	13
28	21	14
29	22	15

Scale: 1"= 400'

October 28, 1994 (Last Updated 8/16)

Page 21

TO BE USED FOR ASSESSMENT PURPOSES ONLY; NOT TO BE USED FOR CONVEYANCES

ASSESSOR'S MAPS OF PELHAM, NEW HAMPSHIRE

SFC ENGINEERING
1 INDUSTRIAL DRIVE
WINDHAM, NH 03087
(603) 647-8700
www.sfceng.com

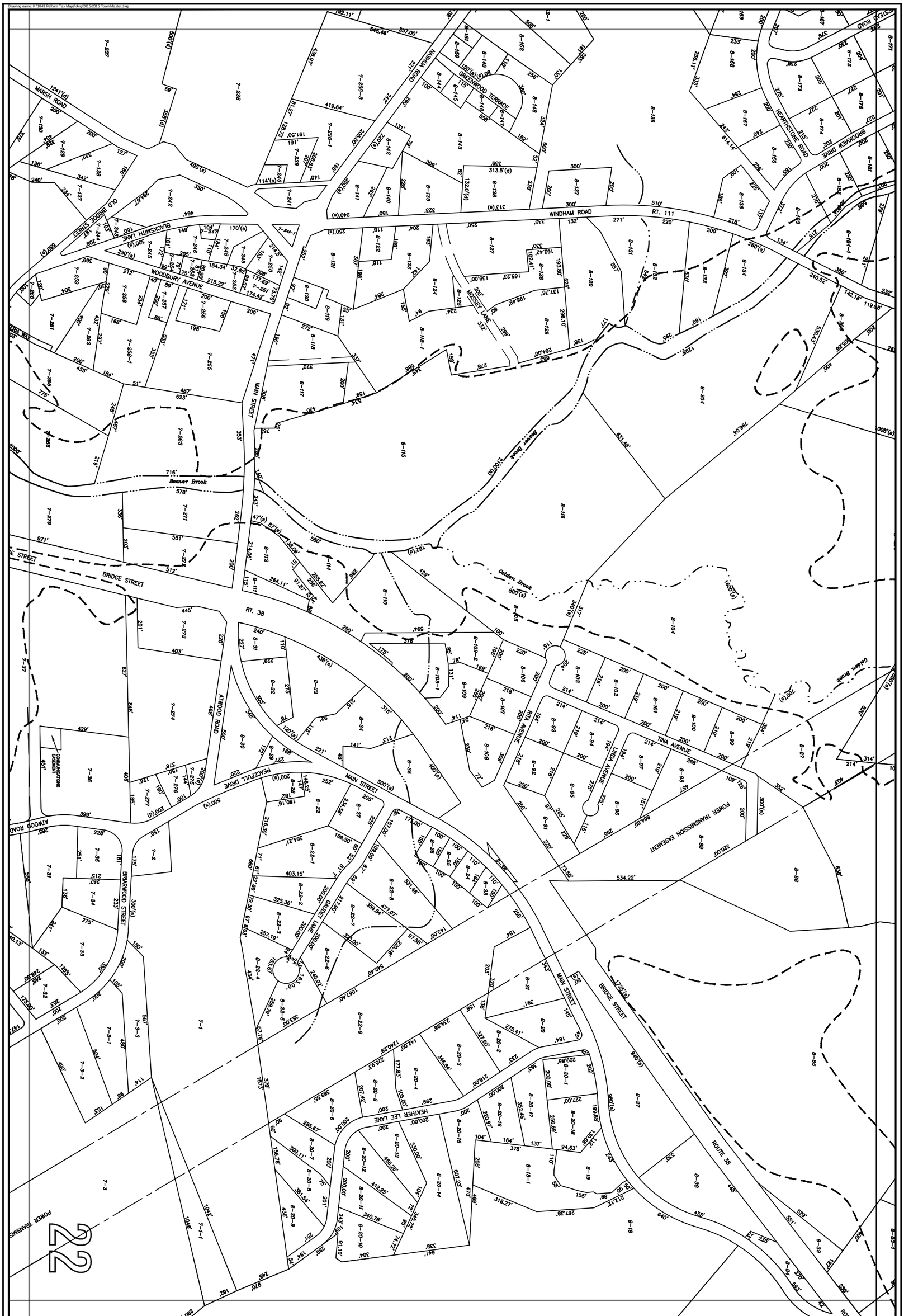

LIMIT OF 100 YEAR FLOOD PLAIN: ------

28	21	14
29	22	15
30	23	16

Scale: 1"= 400'

October 28, 1994 (Last Updated 7/15)

Page 22

TO BE USED FOR ASSESSMENT PURPOSES ONLY; NOT TO BE USED FOR CONVEYANCES

ASSESSOR'S MAPS OF PELHAM, NEW HAMPSHIRE

SFC ENGINEERING
1 INDUSTRIAL DRIVE
WINDHAM, NH 03087
(603) 647-8700
www.sfceng.com

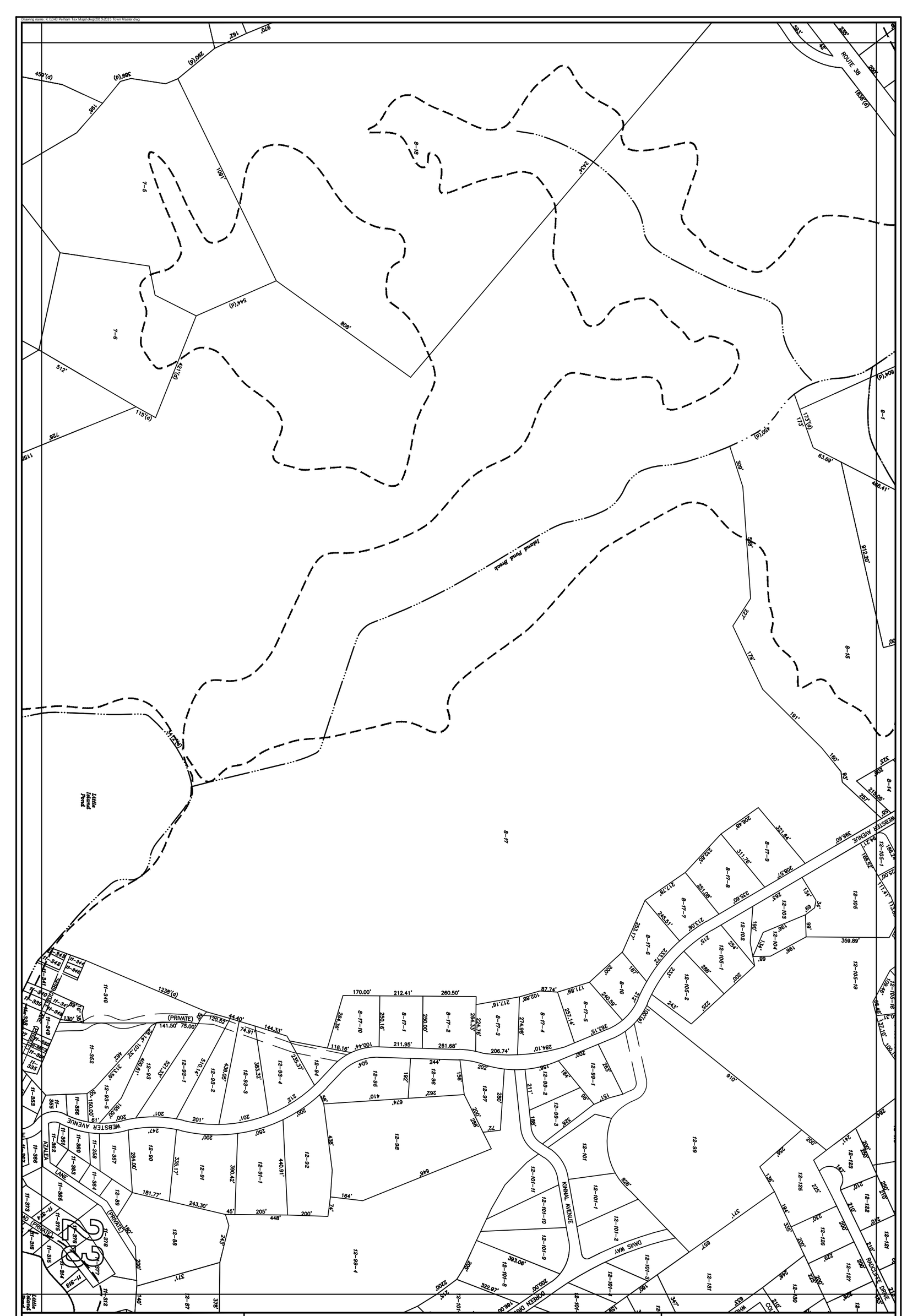

ASSESSOR'S MAPS OF PELHAM, NEW HAMPSHIRE

SFC ENGINEERING
1 INDUSTRIAL DRIVE
WINDHAM, NH 03087
(603) 647-8700
www.sfceng.com

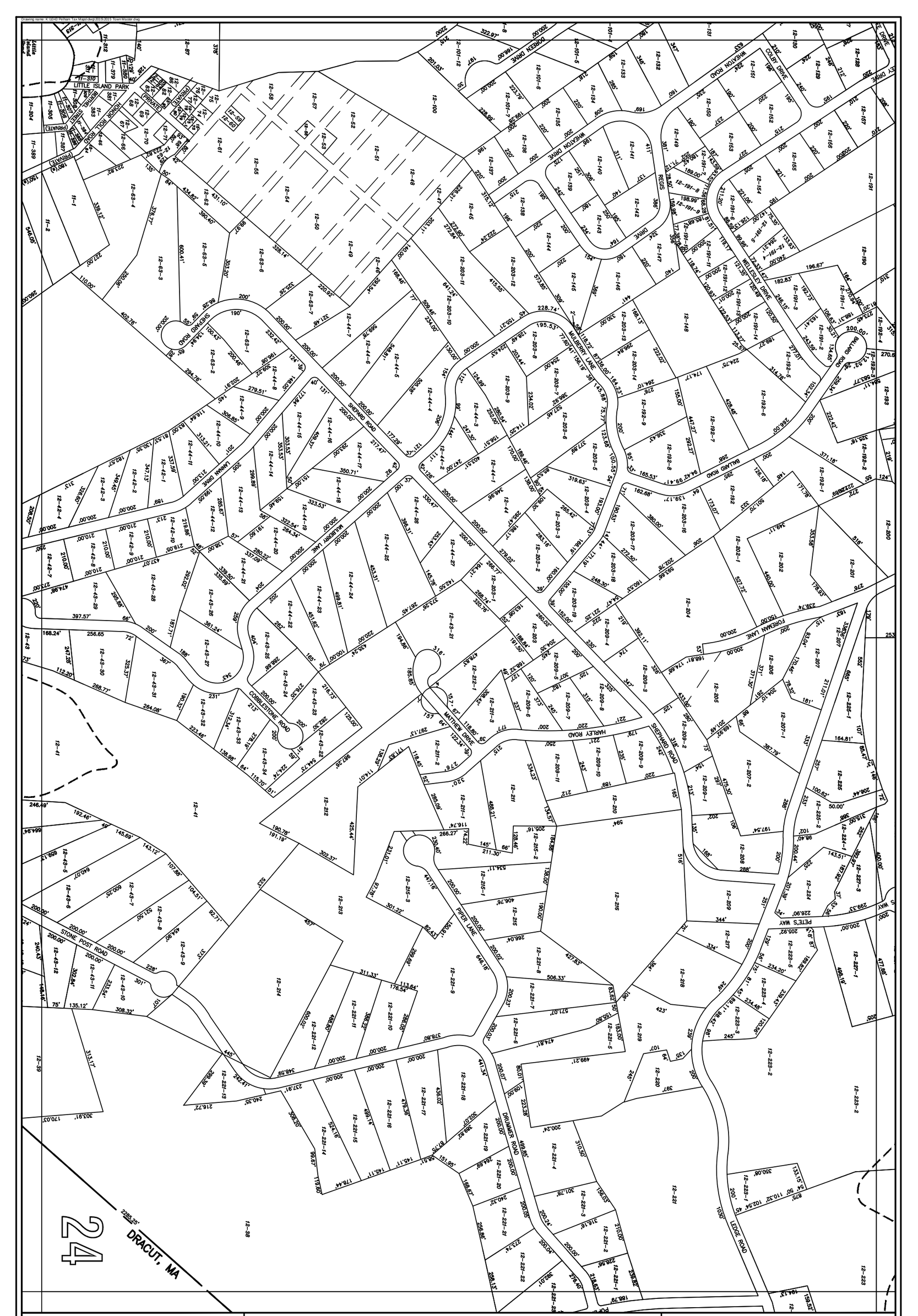

LIMIT OF 100 YEAR FLOOD PLAIN: – – – – – –

30	23	16
31	24	17
	25	18

Scale: 1"= 400'

October 28, 1994 (Last Updated 8/16)

Page 24

TO BE USED FOR ASSESSMENT PURPOSES ONLY; NOT TO BE USED FOR CONVEYANCES

ASSESSOR'S MAPS OF PELHAM, NEW HAMPSHIRE

SFC ENGINEERING
1 INDUSTRIAL DRIVE
WINDHAM, NH 03087
(603) 647-8700
www.sfceng.com

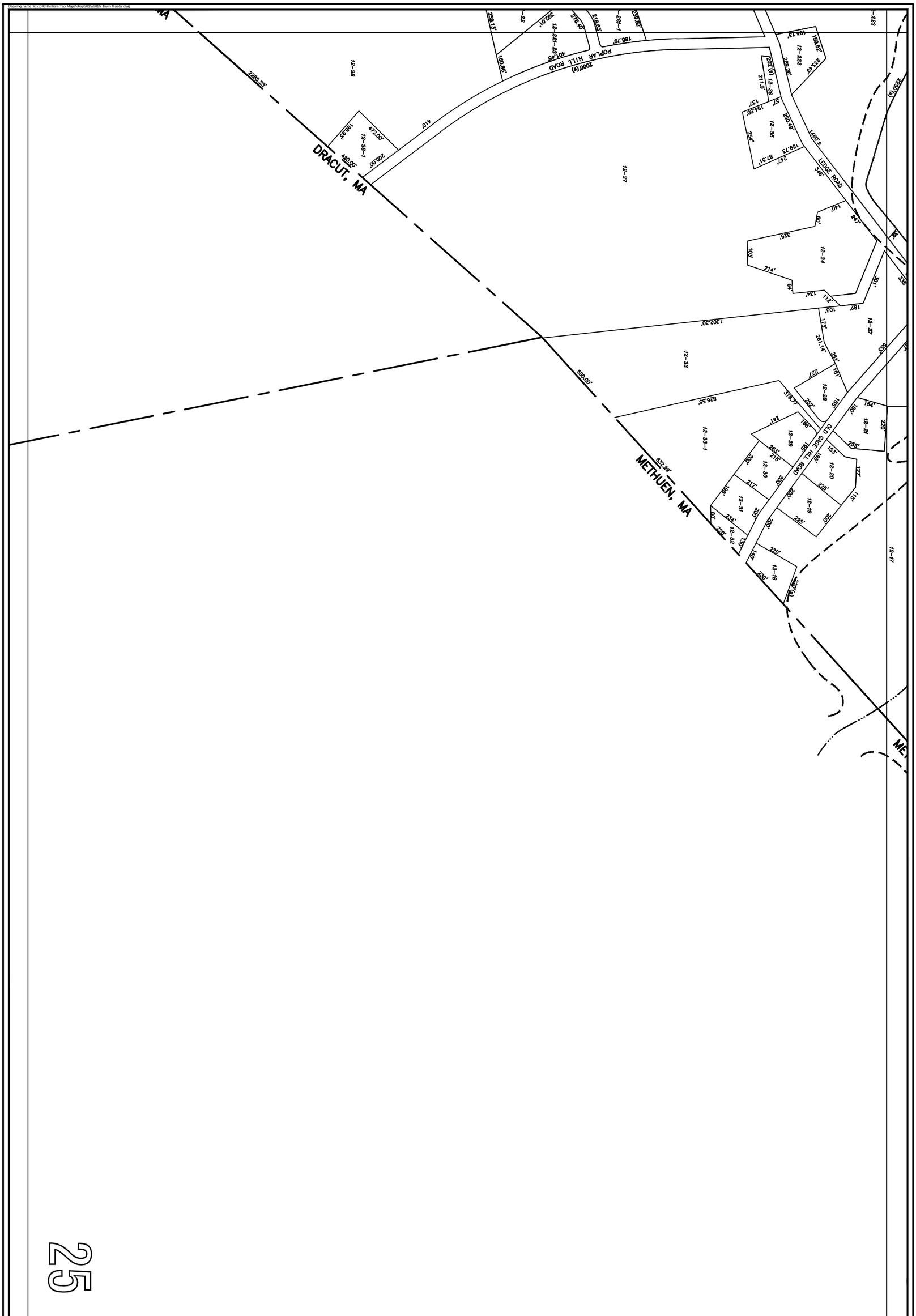

25

LIMIT OF 100 YEAR FLOOD PLAIN: – – – – – –

Scale: 1"= 400'
October 28, 1994 (Last Updated 7/12)
Page 25

TO BE USED FOR ASSESSMENT PURPOSES ONLY; NOT TO BE USED FOR CONVEYANCES

31	24	17
	25	18

ASSESSOR'S MAPS OF PELHAM, NEW HAMPSHIRE

SFC ENGINEERING
1 INDUSTRIAL DRIVE
WINDHAM, NH 03087
(603) 647-8700
www.sfceng.com

Drawing name: K:\2043 Pelham Tax Maps\dwg\2015\2015 Town Master.dwg

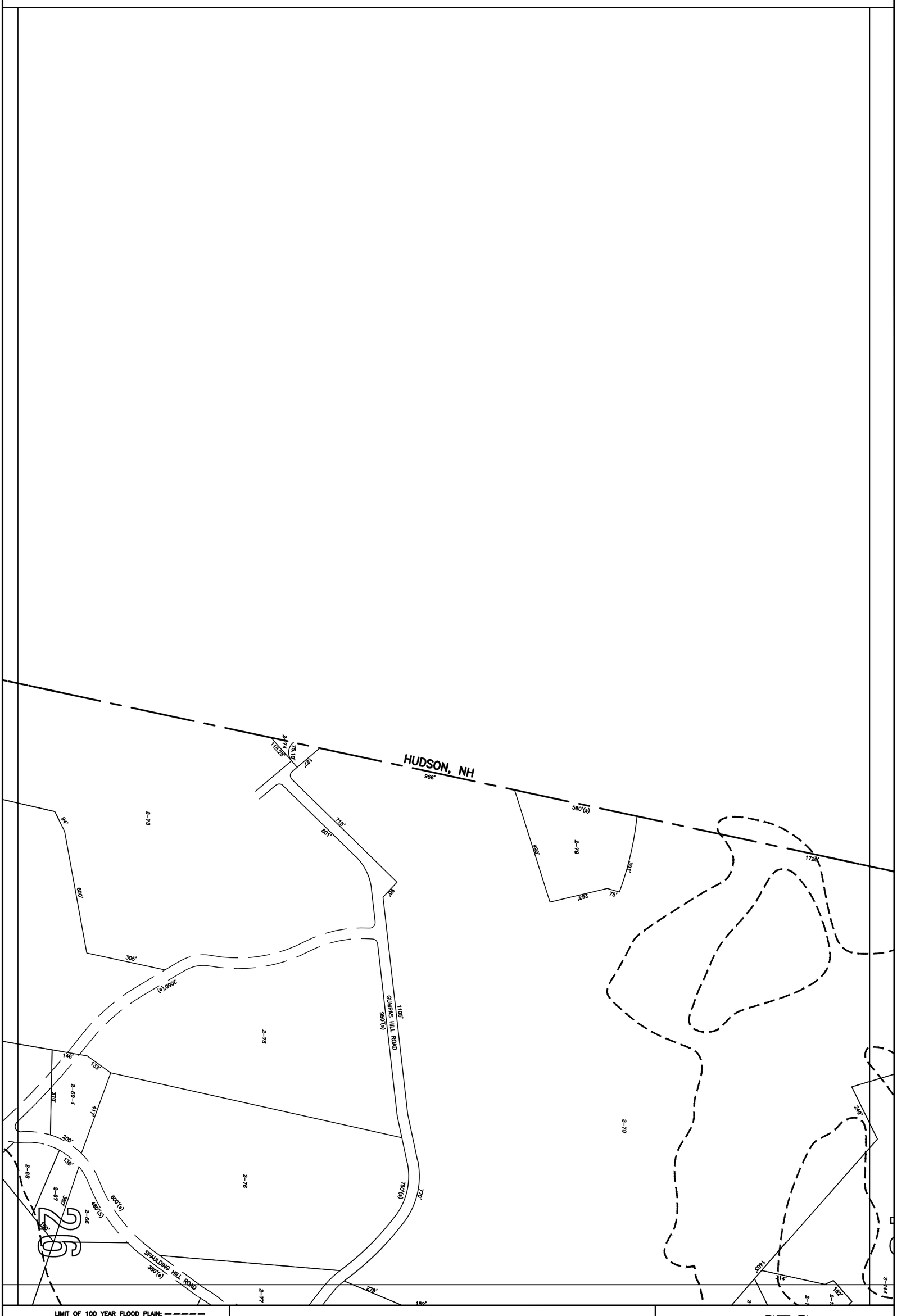

LIMIT OF 100 YEAR FLOOD PLAIN: – – – – – –

32	26	19
	27	20
33		

Scale: 1"= 400'
October 28, 1994 (Last Updated 7/12)
Page 26

TO BE USED FOR ASSESSMENT PURPOSES ONLY; NOT TO BE USED FOR CONVEYANCES

ASSESSOR'S MAPS OF PELHAM, NEW HAMPSHIRE

SFC ENGINEERING
1 INDUSTRIAL DRIVE
WINDHAM, NH 03087
(603) 647-8700
www.sfceng.com

SFC ENGINEERING
1 INDUSTRIAL DRIVE
WINDHAM, NH 03087
(603) 647-8700
www.sfceng.com

ASSESSOR'S MAPS OF PELHAM, NEW HAMPSHIRE

LIMIT OF 100 YEAR FLOOD PLAIN: — — — —

Scale: 1"= 400'

October 28, 1994 (Last Updated 8/16)

Page 27

TO BE USED FOR ASSESSMENT PURPOSES ONLY;
NOT TO BE USED FOR CONVEYANCES

19	20	21
26	27	28
32	33	34

©SFC ENGINEERING PARTNERSHIP INC. 2016

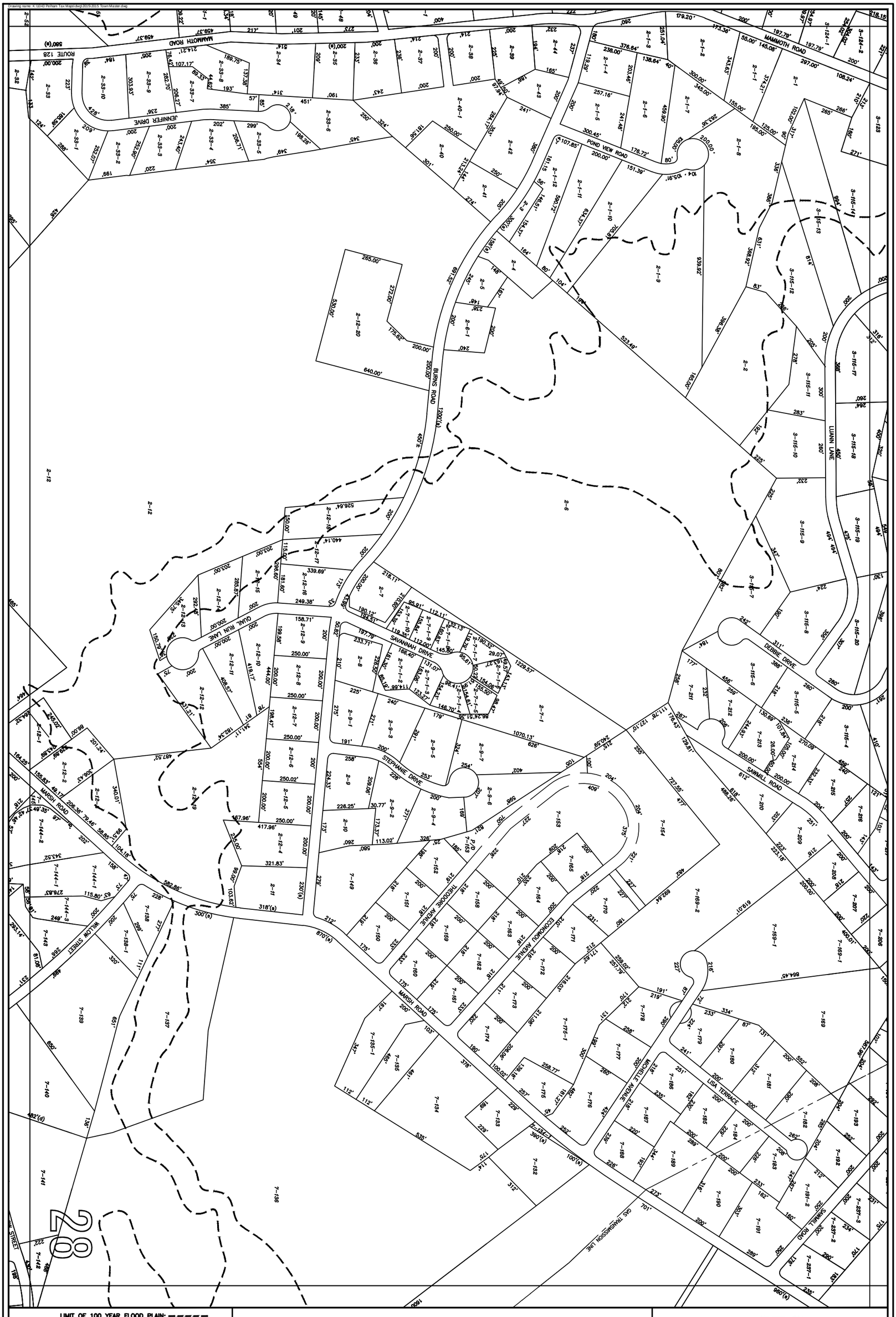

LIMIT OF 100 YEAR FLOOD PLAIN: ------

33	27	20
34	28	21
35		22
		29

Scale: 1"= 400'
October 28, 1994 (Last Updated 8/16)
Page 28

TO BE USED FOR ASSESSMENT PURPOSES ONLY; NOT TO BE USED FOR CONVEYANCES

ASSESSOR'S MAPS OF PELHAM, NEW HAMPSHIRE

SFC ENGINEERING
1 INDUSTRIAL DRIVE
WINDHAM, NH 03087
(603) 647-8700
www.sfceng.com

Drawing name: K:\1043 Pelham Tax Maps\dwg\2015\2015 Town Master.dwg

SFC ENGINEERING
1 INDUSTRIAL DRIVE
WINDHAM, NH 03087
(603) 647-8700
www.sfceng.com

ASSESSOR'S MAPS OF PELHAM, NEW HAMPSHIRE

LIMIT OF 100 YEAR FLOOD PLAIN: – – – – –

Scale: 1"= 400'
October 28, 1994 (Last Updated 8/16)
Page 29

TO BE USED FOR ASSESSMENT PURPOSES ONLY;
NOT TO BE USED FOR CONVEYANCES

21	22	23
28	29	30
34	35	36

©SFC ENGINEERING PARTNERSHIP INC. 2016

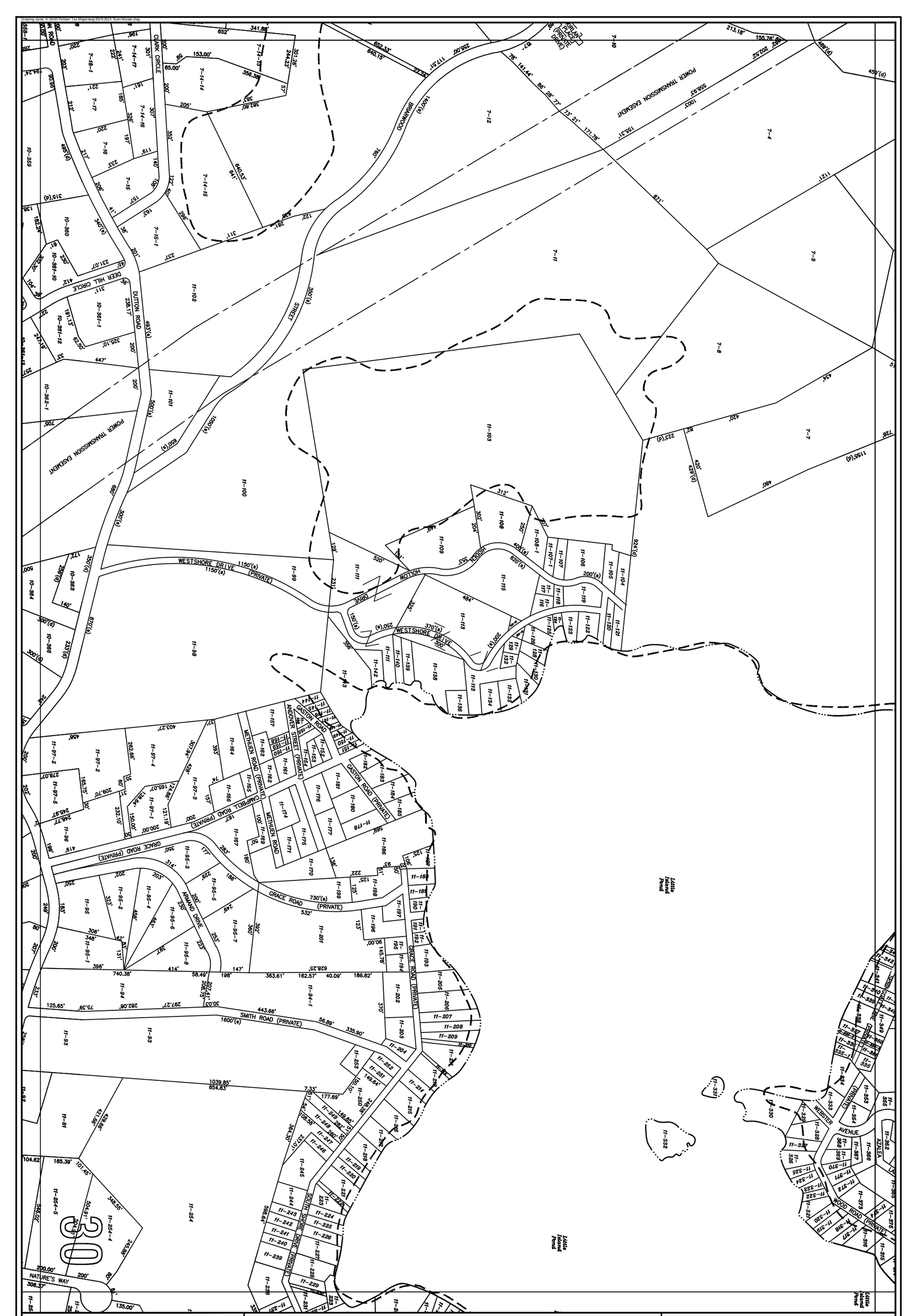
WESTSHORE DRIVE 1150'(e) (PRIVATE)
1150'(e)
MOTION
HOCKEY
WESTSHORE DRIVE
370'(e)
250'(e)
200'(e)
400'(e)
620'(e)
DUTTON ROAD
493'(e)
500'(e)
650'(e)
1600'(e)
DEER HILL CIRCLE
CLARK CIRCLE
SHARWOOD STREET
POWER TRANSMISSION EASEMENT
GRACE ROAD (PRIVATE)
730'(e)
GRACE ROAD
(PRIVATE)
SMITH ROAD (PRIVATE)
1600'(e)
ARMAND DRIVE
METHUEN ROAD (PRIVATE)
METHUEN ROAD
CAMPBELL ROAD (PRIVATE)
GASTON ROAD (PRIVATE)
GASTON ROAD
ANDOVER STREET (PRIVATE)
ANDOVER STREET
NATURE'S WAY
200.00'
200'
135.00'
WEBSTER AVENUE
WOOD ROAD (PRIVATE)
Little Island Pond
Little Island Pond
Little Island Pond
11-100
11-101
11-102
11-103
11-98
11-99
11-108
11-109
11-111
11-113
11-115
11-139
11-142
11-93
11-94
11-94-1
11-95
11-95-1
11-95-2
11-95-3
11-95-4
11-95-5
11-95-6
11-95-7
11-95-8
11-96
11-97
11-97-1
11-97-2
11-97-3
11-97-4
11-97-5
11-97-6
11-97-7
11-97-8
11-176
11-177
11-178
11-179
11-180
11-181
11-182
11-183
11-184
11-185
11-186
11-187
11-188
11-189
11-190
11-191
11-192
11-193
11-194
11-195
11-196
11-197
11-198
11-199
11-201
11-202
11-203
11-204
11-205
11-206
11-207
11-208
11-209
11-210
11-211
11-212
11-213
11-214
11-215
11-216
11-217
11-218
11-219
11-220
11-221
11-222
11-223
11-224
11-225
11-226
11-227
11-228
11-229
11-230
11-231
11-232
11-233
11-234
11-235
11-236
11-237
11-238
11-239
11-240
11-241
11-242
11-243
11-244
11-245
11-246
11-247
11-248
11-249
11-250
11-251
11-252
11-253
11-254
11-254-1
11-254-5
11-254-6
11-255
11-256
11-257
11-258
11-259
11-260
11-261
11-262
11-263
11-264
11-265
11-266
11-267
11-268
11-269
11-270
11-271
11-272
11-273
11-274
11-275
11-276
11-277
11-278
11-279
11-280
11-281
11-282
11-283
11-284
11-285
11-286
11-287
11-288
11-289
11-290
11-291
11-292
11-293
11-294
11-295
11-296
11-297
11-298
11-299
11-300
11-301
11-302
11-303
11-304
11-305
11-306
11-307
11-308
11-309
11-310
11-311
11-312
11-313
11-314
11-315
11-316
11-317
11-318
11-319
11-320
11-321
11-322
11-323
11-324
11-325
11-326
11-327
11-328
11-329
11-330
11-331
11-332
11-333
11-334
11-335
11-336
11-337
11-338
11-339
11-340
11-341
11-342
11-343
11-344
11-345
11-346
11-347
11-348
11-349
11-350
11-351
11-352
11-353
11-354
11-355
11-356
11-357
11-358
11-359
11-360
11-361
11-362
11-363
11-364
11-365
11-366
11-367
11-368
11-369
11-370
11-371
11-372
11-373
11-374
11-375
11-376
11-377
11-378
11-379
11-380
11-381
11-382
11-383
11-384
11-385
11-386
11-387
11-388
11-389
11-390
11-391
11-392
11-393
11-394
11-395
11-396
11-397
11-398
11-399
11-400
11-401
11-402
11-403
11-404
11-405
11-406
11-407
11-407-1
11-408
11-408-1
11-409
11-410
11-411
11-412
11-413
11-414
11-415
11-416
11-417
11-418
11-419
11-420
11-421
11-422
11-423
11-424
11-425
11-426
11-427
11-428
11-429
11-430
11-431
11-432
11-433
11-434
11-435
11-436
11-437
11-438
11-439
11-440
11-441
11-442
11-443
11-444
11-445
11-446
11-447
11-448

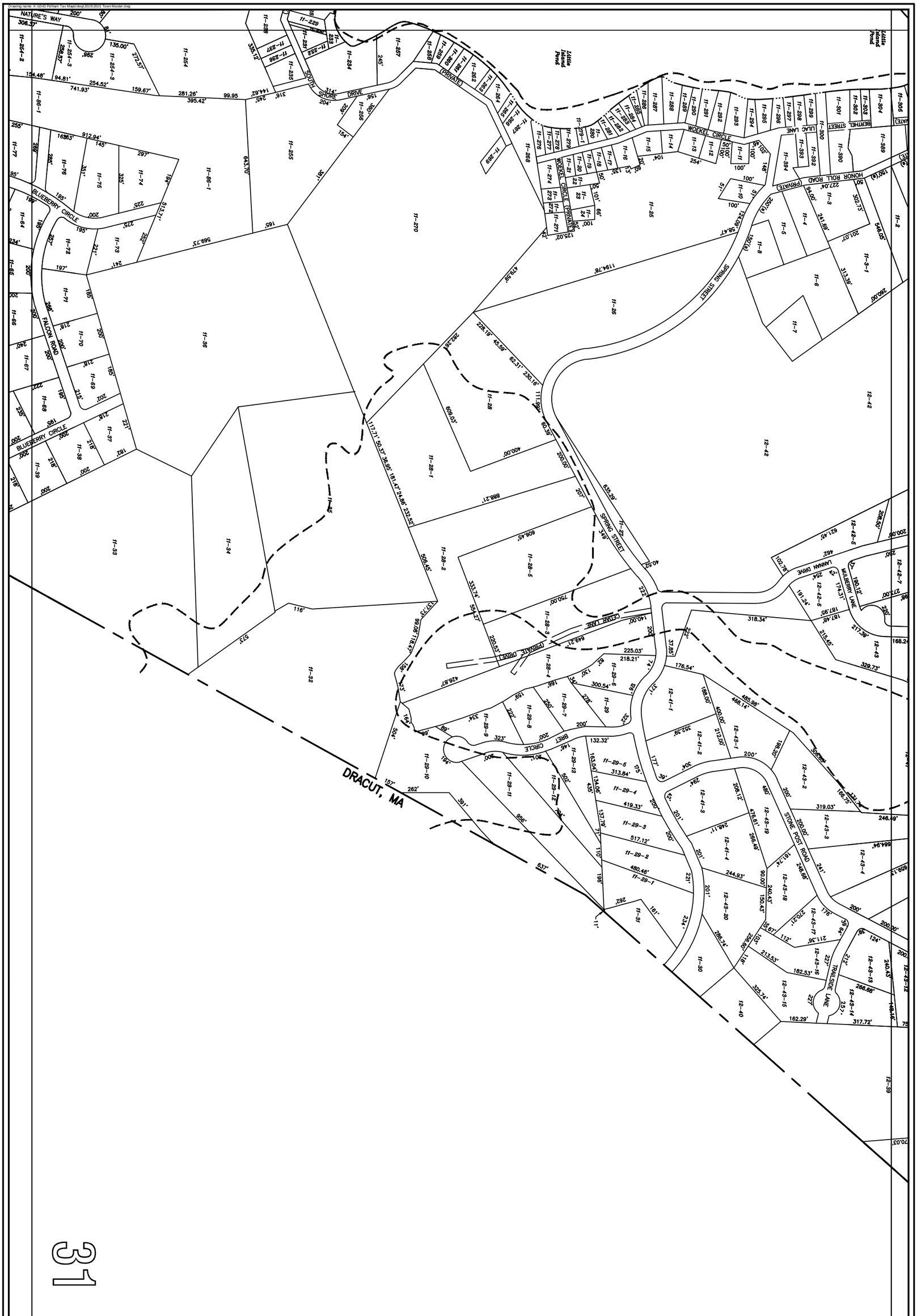

3
1

LIMIT OF 100 YEAR FLOOD PLAIN: ------

36	30	23	
37	31	24	25

Scale: 1"= 400'
October 28, 1994 (Last Updated 7/15)
Page 31

TO BE USED FOR ASSESSMENT PURPOSES ONLY; NOT TO BE USED FOR CONVEYANCES

ASSESSOR'S MAPS OF PELHAM, NEW HAMPSHIRE

SFC ENGINEERING
1 INDUSTRIAL DRIVE
WINDHAM, NH 03087
(603) 647-8700
www.sfceng.com

Drawing name: K:\2023 Pelham Tax Maps\dwg\2019-2015 Town Master.dwg

LIMIT OF 100 YEAR FLOOD PLAIN: ------

38	32	26
39		33
		27

Scale: 1"= 400'

October 28, 1994 (Last Updated 6/14)

Page 32

TO BE USED FOR ASSESSMENT PURPOSES ONLY; NOT TO BE USED FOR CONVEYANCES

ASSESSOR'S MAPS OF PELHAM, NEW HAMPSHIRE

SFC ENGINEERING
1 INDUSTRIAL DRIVE
WINDHAM, NH 03087
(603) 647-8700
www.sfceng.com

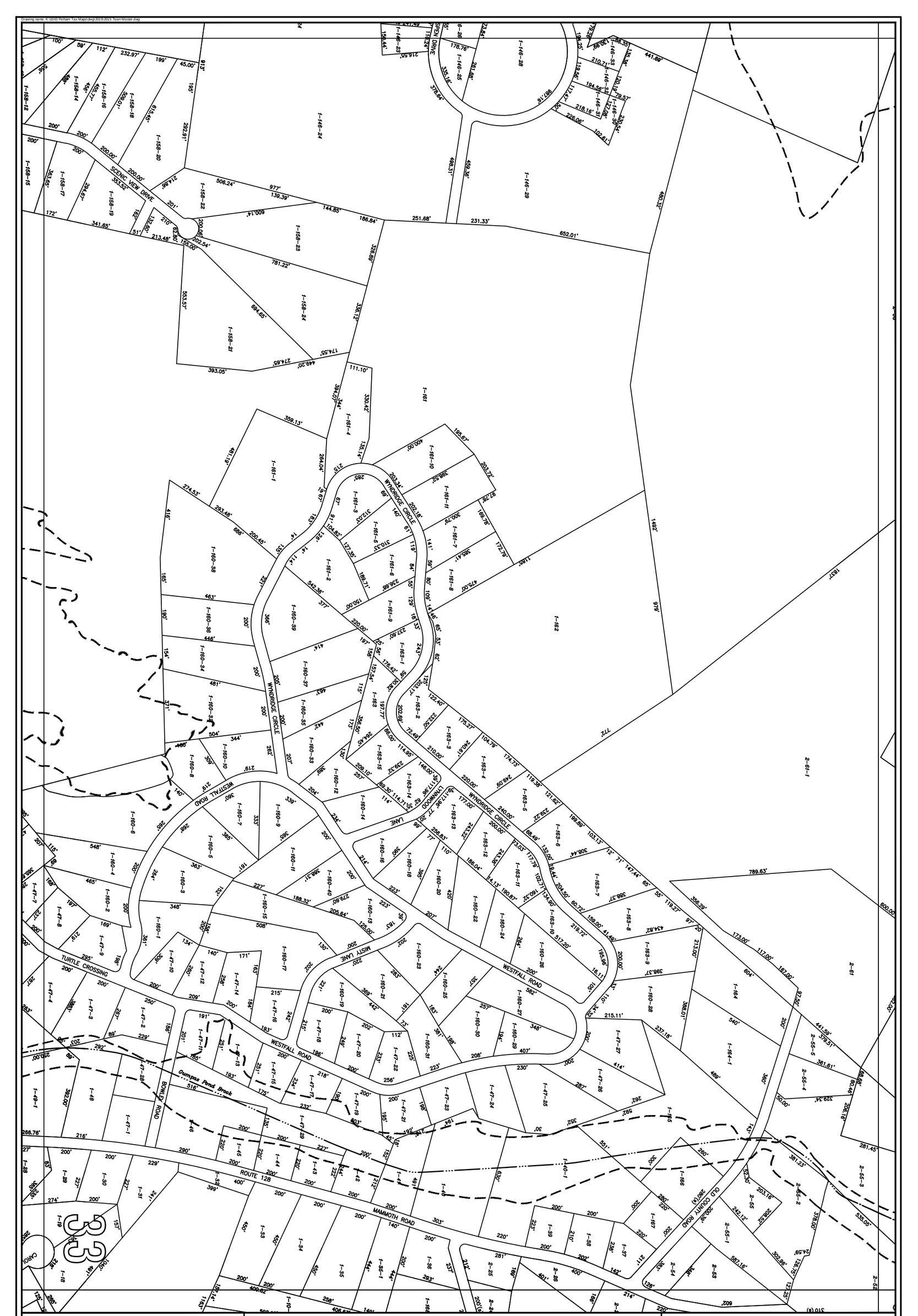

38	32	26
39	33	27
40	34	28

LIMIT OF 100 YEAR FLOOD PLAIN: – – – – –

Scale: 1"= 400'

October 28, 1994 (Last Updated 8/16)

Page 33

TO BE USED FOR ASSESSMENT PURPOSES ONLY; NOT TO BE USED FOR CONVEYANCES

ASSESSOR'S MAPS OF PELHAM, NEW HAMPSHIRE

SFC ENGINEERING
1 INDUSTRIAL DRIVE
WINDHAM, NH 03087
(603) 647-8700
www.sfceng.com

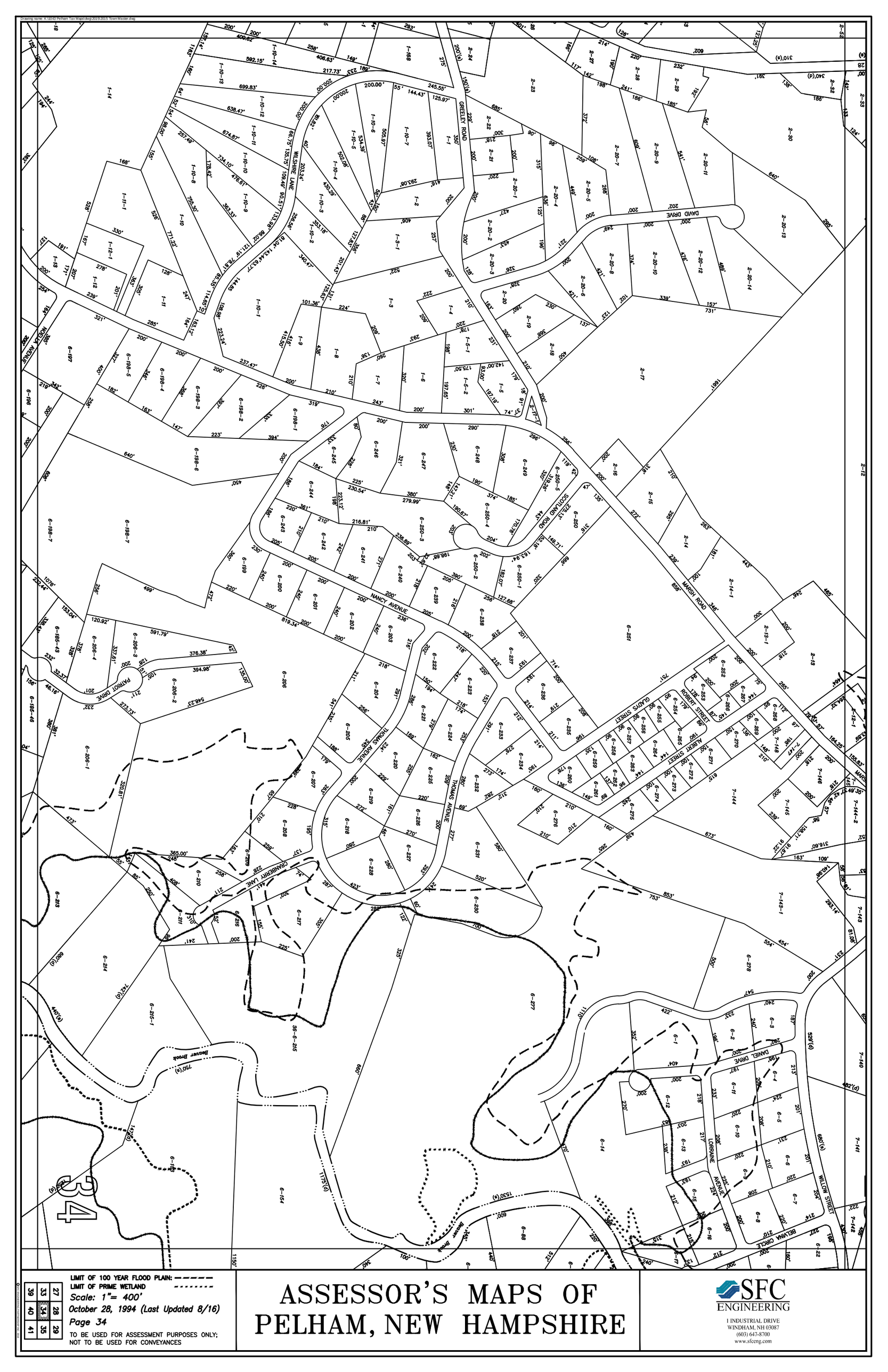
ORCHARD ROAD
WILSHIRE LANE
NORTH MENDUM
DAVID DRIVE
NANCY AVENUE
SCOTLAND ROAD
MARSH ROAD
GLADYS STREET
ROBERT STREET
ALBERT STREET
THOMAS AVENUE
CRANBERRY LANE
PATRIOT DRIVE
DANIEL DRIVE
LORRAINE AVENUE
WILLOW STREET
BELVAIN CIRCLE
Beaver Brook
Beaver Brook
Beaver Brook
6-215-1
6-214
6-210
6-211
6-216
6-217
6-218
6-219
6-220
6-221
6-222
6-223
6-224
6-225
6-226
6-227
6-228
6-229
6-230
6-231
6-232
6-233
6-234
6-235
6-236
6-237
6-238
6-239
6-240
6-241
6-242
6-243
6-244
6-245
6-246
6-247
6-248
6-249
6-250-1
6-250-2
6-250-3
6-250-4
6-250-5
6-251
6-252
6-253
6-254
6-255
6-256
6-257
6-258
6-259
6-260
6-261
6-262
6-263
6-264
6-265
6-266
6-267
6-268
6-269
6-270
6-271
6-272
6-273
6-274
6-275
6-276
6-277
6-1
6-2
6-3
6-4
6-5
6-6
6-7
6-8
6-9
6-10
6-11
6-12
6-13
6-14
6-15
6-16
6-17
6-18
6-19
6-20
6-21
6-22
6-23
6-24
6-25
6-26
6-27
6-28
6-29
6-30
6-31
6-32
6-33
6-34
6-35
6-36
6-37
6-38
6-39
6-40
6-41
6-42
6-43
6-44
6-45
6-46
6-47
6-48
6-49
6-50
6-51
6-52
6-53
6-54
6-55
6-56
6-57
6-58
6-59
6-60
6-61
6-62
6-63
6-64
6-65
6-66
6-67
6-68
6-69
6-70
6-71
6-72
6-73
6-74
6-75
6-76
6-77
6-78
6-79
6-80
6-81
6-82
6-83
6-84
6-85
6-86
6-87
6-88
6-89
6-90
6-91
6-92
6-93
6-94
6-95
6-96
6-97
6-98
6-99
6-100
6-101
6-102
6-103
6-104
6-105
6-106
6-107
6-108
6-109
6-110
6-111
6-112
6-113
6-114
6-115
6-116
6-117
6-118
6-119
6-120
6-121
6-122
6-123
6-124
6-125
6-126
6-127
6-128
6-129
6-130
6-131
6-132
6-133
6-134
6-135
6-136
6-137
6-138
6-139
6-140
6-141
6-142
6-143
6-144
6-145
6-146
6-147
6-148
6-149
6-150
6-151
6-152
6-153
6-154
6-155
6-156
6-157
6-158
6-159
6-160
6-161
6-162
6-163
6-164
6-165
6-166
6-167
6-168
6-169
6-170
6-171
6-172
6-173
6-174
6-175
6-176
6-177
6-178
6-179
6-180
6-181
6-182
6-183
6-184
6-185
6-186
6-187
6-188
6-189
6-190
6-191
6-192
6-193
6-194
6-195
6-196
6-197
6-198-1
6-198-2
6-198-3
6-198-4
6-198-5
6-198-6
6-198-7
6-199
6-200
6-201
6-202
6-203
6-204
6-205
6-206-1
6-206-2
6-206-3
6-206-4
6-207
6-208
6-209
6-210
6-211
6-212
6-213
6-214
6-215-1
6-216
6-217
6-218
6-219
6-220
6-221
6-222
6-223
6-224
6-225
6-226
6-227
6-228
6-229
6-230
6-231
6-232
6-233
6-234
6-235
6-236
6-237
6-238
6-239
6-240
6-241
6-242
6-243
6-244
6-245
6-246
6-247
6-248
6-249
6-250-1
6-250-2
6-250-3
6-250-4
6-250-5
6-251
6-252
6-253
6-254
6-255
6-256
6-257
6-258
6-259
6-260
6-261
6-262
6-263
6-264
6-265
6-266
6-267
6-268
6-269
6-270
6-271
6-272
6-273
6-274
6-275
6-276
6-277
7-140
7-141
7-142
7-143-1
7-143-2
7-144
7-144-2
7-145
7-146
7-147
7-148
7-149
1-1
1-2
1-3
1-4
1-5
1-6-1
1-6-2
1-7
1-8
1-9-1
1-9-2
1-10
1-10-1
1-10-2
1-10-3
1-10-4
1-10-5
1-10-6
1-10-7
1-10-8
1-10-9
1-10-10
1-10-11
1-10-12
1-10-13
1-10-14
1-11
1-11-1
1-12
1-12-1
1-13
1-14
1-15
1-16
1-17
1-18
1-19
2-1
2-2
2-3
2-4
2-5
2-6
2-7
2-8
2-9
2-10
2-11
2-12
2-13
2-14
2-14-1
2-15
2-16
2-17
2-18
2-18-1
2-19
2-20
2-20-1
2-20-2
2-20-3
2-20-4
2-20-5
2-20-6
2-20-7
2-20-8
2-20-9
2-20-10
2-20-11
2-20-12
2-20-13
2-20-14
2-21
2-22
2-23
2-24
2-25
2-26
2-27
2-28
2-29
2-30
2-31
2-32
2-33
2-34
2-35
2-36
2-37
2-38
2-39
2-40
2-41
2-42
2-43
2-44
2-45
2-46
2-47
2-48
2-49
2-50
2-51
2-52
2-53
2-54
2-55
2-56
2-57
2-58
2-59
2-60

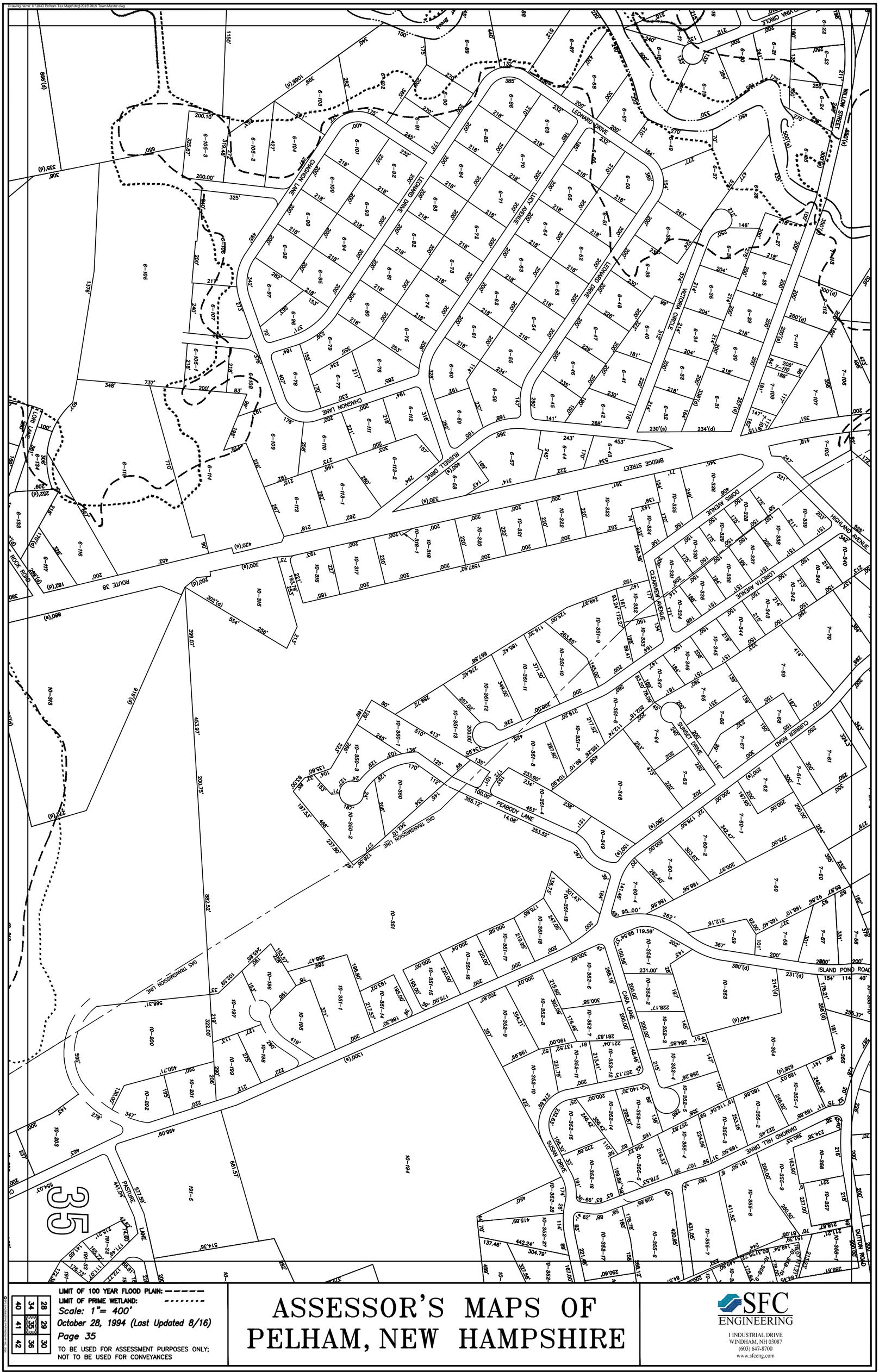

40	34	28
41	35	29
42	36	30

LIMIT OF 100 YEAR FLOOD PLAIN: ——————

LIMIT OF PRIME WETLAND: - - - - - - - -

Scale: 1"= 400'

October 28, 1994 (Last Updated 8/16)

Page 35

TO BE USED FOR ASSESSMENT PURPOSES ONLY; NOT TO BE USED FOR CONVEYANCES

ASSESSOR'S MAPS OF PELHAM, NEW HAMPSHIRE

SFC ENGINEERING
1 INDUSTRIAL DRIVE
WINDHAM, NH 03087
(603) 647-8700
www.sfceng.com

LIMIT OF 100 YEAR FLOOD PLAIN: – – – – – –

Scale: 1"= 400'

October 28, 1994 (Last Updated 8/16)

Page 36

TO BE USED FOR ASSESSMENT PURPOSES ONLY; NOT TO BE USED FOR CONVEYANCES

41	35	29
42	36	30
	37	31

ASSESSOR'S MAPS OF PELHAM, NEW HAMPSHIRE

SFC ENGINEERING
1 INDUSTRIAL DRIVE
WINDHAM, NH 03087
(603) 647-8700
www.sfceng.com

Drawing name: K:\GIS\Pelham Tax Maps\dwg\2015\2015 Town Master.dwg

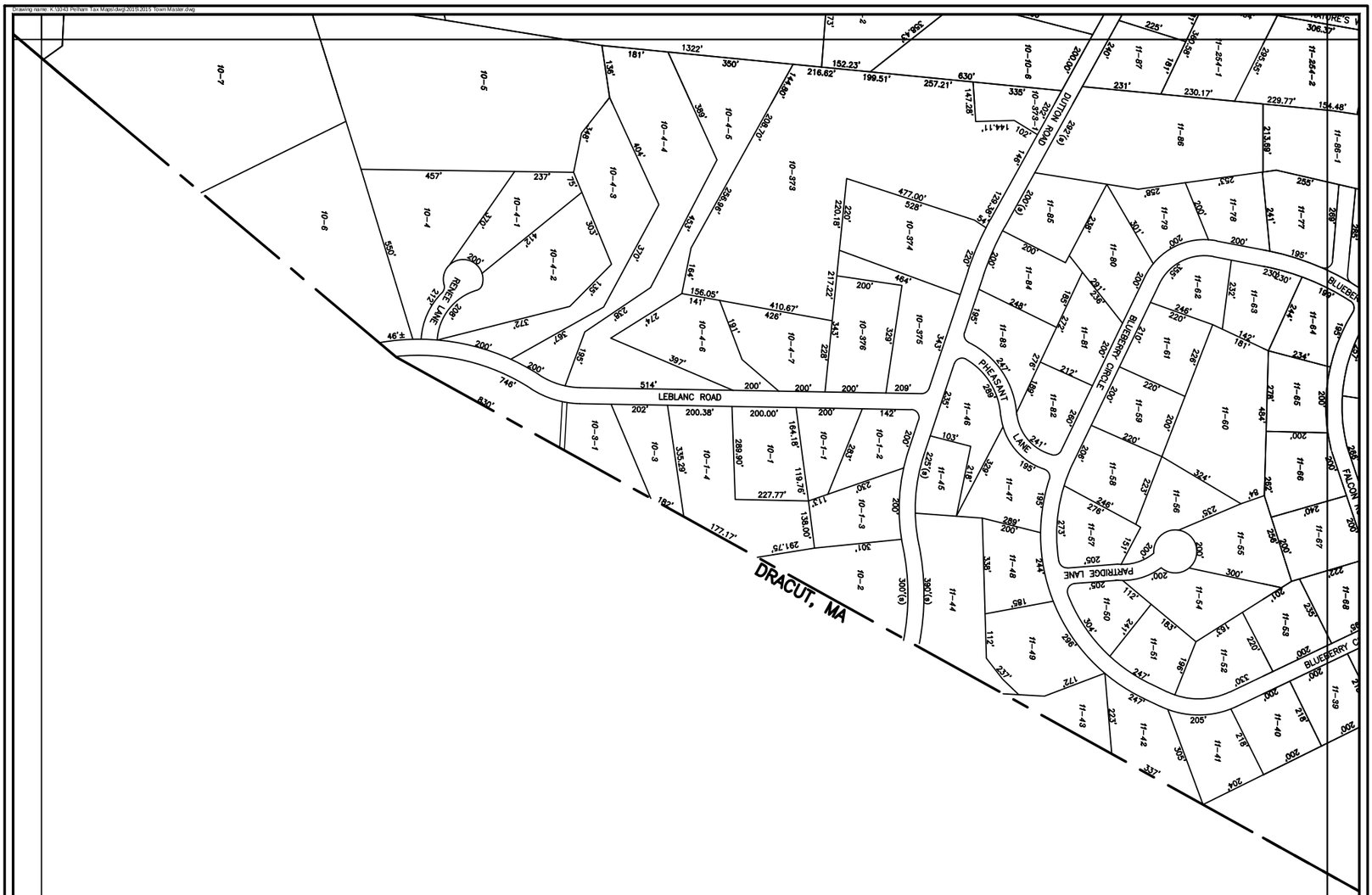

37

LIMIT OF 100 YEAR FLOOD PLAIN: – – – – – –

Scale: 1"= 400'

October 28, 1994 (Last Updated 6/14)

Page 37

TO BE USED FOR ASSESSMENT PURPOSES ONLY; NOT TO BE USED FOR CONVEYANCES

42	36	30
	37	31

ASSESSOR'S MAPS OF PELHAM, NEW HAMPSHIRE

SFC ENGINEERING
1 INDUSTRIAL DRIVE
WINDHAM, NH 03087
(603) 647-8700
www.sfceng.com

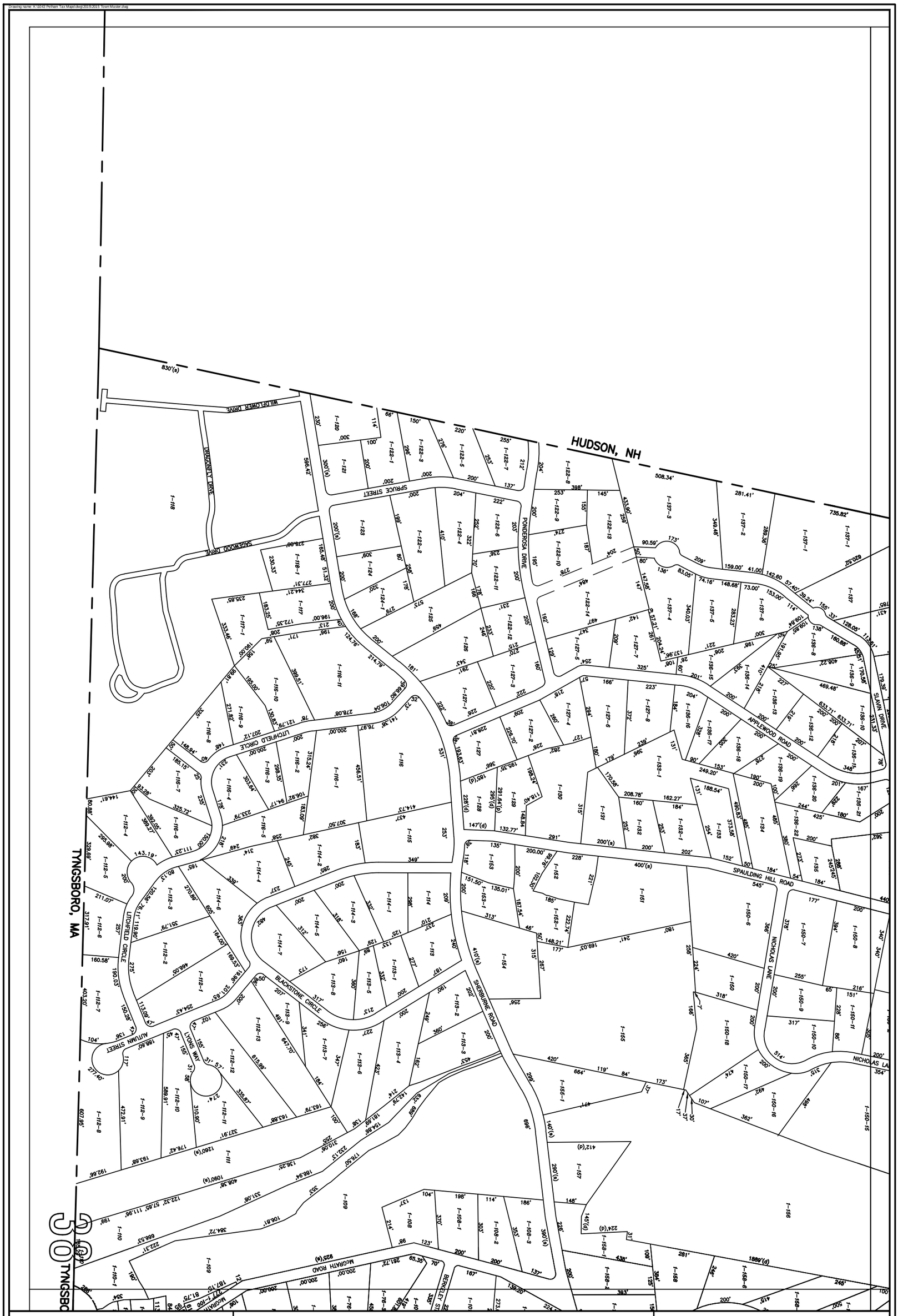

LIMIT OF 100 YEAR FLOOD PLAIN: - - - - -

Scale: 1"= 400'

October 28, 1994 (Last Updated 8/16)

Page 38

TO BE USED FOR ASSESSMENT PURPOSES ONLY; NOT TO BE USED FOR CONVEYANCES

ASSESSOR'S MAPS OF PELHAM, NEW HAMPSHIRE

SFC ENGINEERING

1 INDUSTRIAL DRIVE
WINDHAM, NH 03087
(603) 647-8700
www.sfceng.com

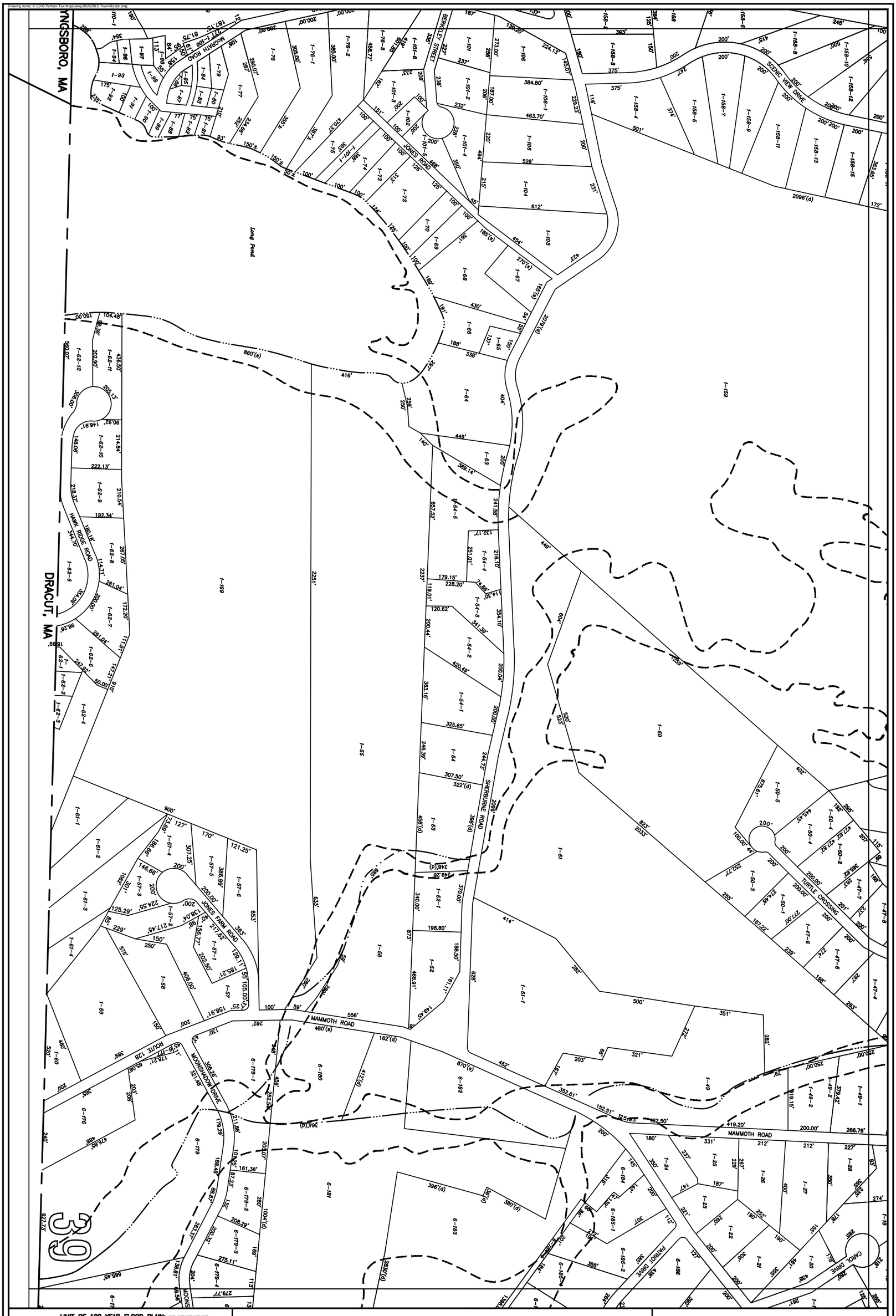

LIMIT OF 100 YEAR FLOOD PLAIN: ——————

38	32	
	39	33
	40	34

Scale: 1"= 400'
October 28, 1994 (Last Updated 8/16)
Page 39

TO BE USED FOR ASSESSMENT PURPOSES ONLY; NOT TO BE USED FOR CONVEYANCES

ASSESSOR'S MAPS OF PELHAM, NEW HAMPSHIRE

SFC ENGINEERING
1 INDUSTRIAL DRIVE
WINDHAM, NH 03087
(603) 647-8700
www.sfceng.com

SFC ENGINEERING

1 INDUSTRIAL DRIVE
WINDHAM, NH 03087
(603) 647-8700
www.sfceng.com

ASSESSOR'S MAPS OF PELHAM, NEW HAMPSHIRE

LIMIT OF 100 YEAR FLOOD PLAIN: — — — —
LIMIT OF PRIME WETLAND: · · · · · ·
Scale: 1"= 400'
October 28, 1994 (Last Updated 8/16)
Page 40

TO BE USED FOR ASSESSMENT PURPOSES ONLY;
NOT TO BE USED FOR CONVEYANCES

33	34	35
39	40	41

©SFC ENGINEERING PARTNERSHIP INC. 2016

Drawing name: K:\1043 Pelham Tax Maps\dwg\2015\2015 Town Master.dwg

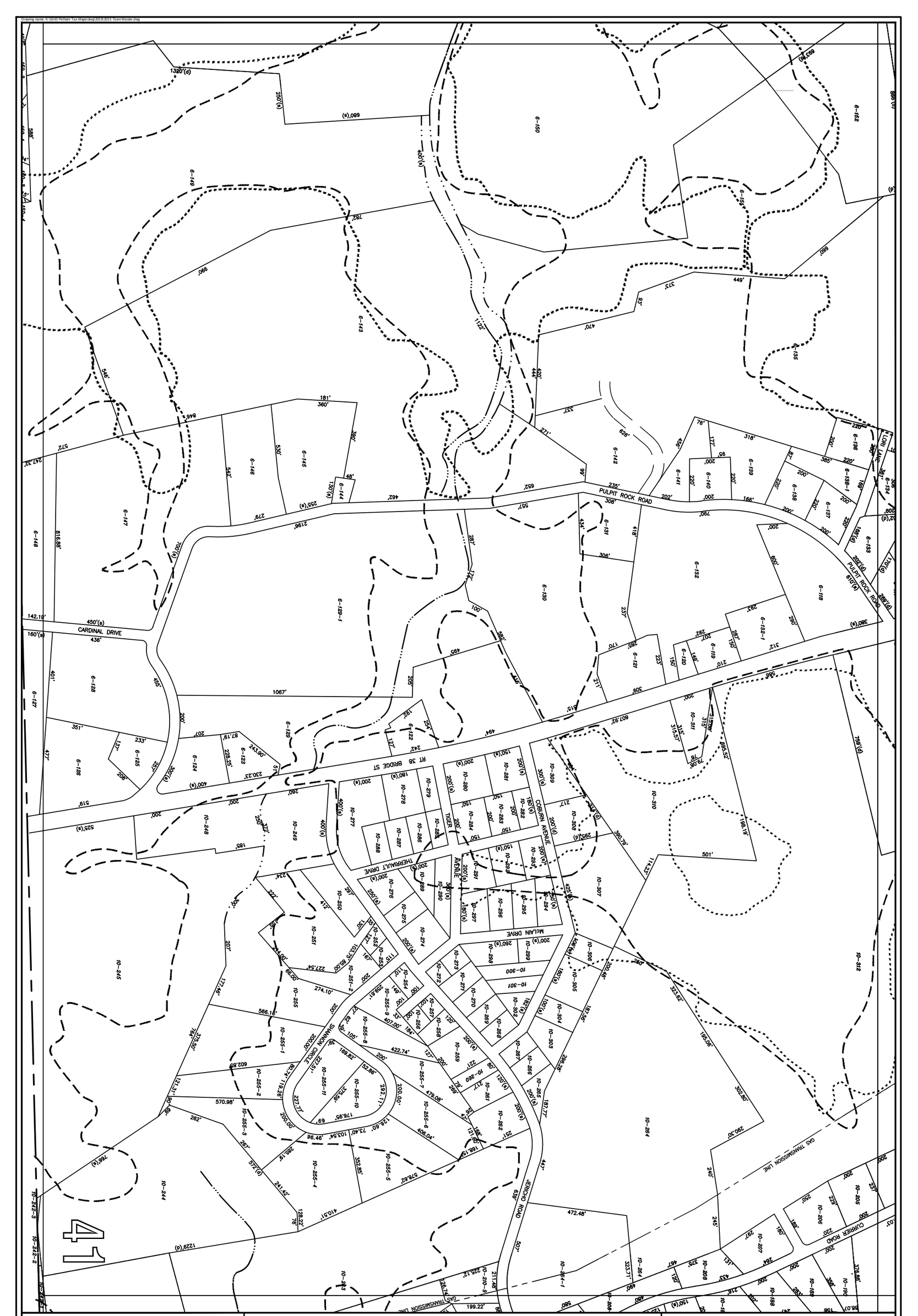

40	34	
41	35	
42	36	

LIMIT OF 100 YEAR FLOOD PLAIN: ——————

LIMIT OF PRIME WETLAND: - - - - - - - -

Scale: 1"= 400'

October 28, 1994 (Last Updated 8/16)

Page 41

TO BE USED FOR ASSESSMENT PURPOSES ONLY; NOT TO BE USED FOR CONVEYANCES

ASSESSOR'S MAPS OF PELHAM, NEW HAMPSHIRE

SFC ENGINEERING
1 INDUSTRIAL DRIVE
WINDHAM, NH 03087
(603) 647-8700
www.sfceng.com

Drawing name: K:\2043 Pelham Tax Maps\dwg\2015\2015 Town Master.dwg

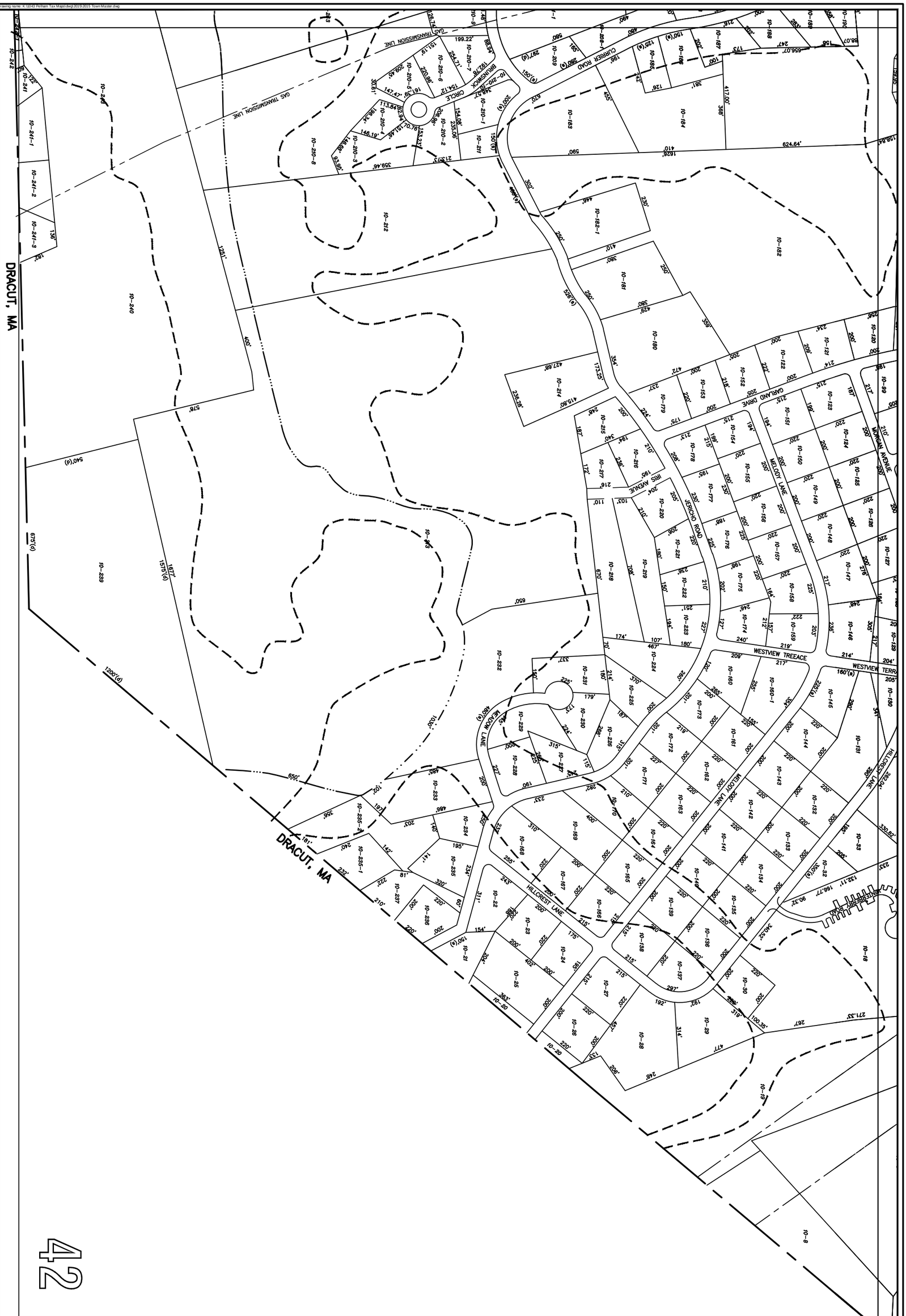

42

LIMIT OF 100 YEAR FLOOD PLAIN: ------

	35	
41	42	36
		37

Scale: 1"= 400'
October 28, 1994 (Last Updated 8/16)
Page 42

TO BE USED FOR ASSESSMENT PURPOSES ONLY; NOT TO BE USED FOR CONVEYANCES

ASSESSOR'S MAPS OF PELHAM, NEW HAMPSHIRE

SFC ENGINEERING
1 INDUSTRIAL DRIVE
WINDHAM, NH 03087
(603) 647-8700
www.sfceng.com