









Town of Pelham, NH

DRAFT Future Land Use



0 1 2 Miles

-  Residential, Open Space, and Conservation
-  Critical Natural Resource Area
-  Town Center and Mixed Use Area
-  Housing Opportunity Area
-  Mixed Use Corridors and Industrial Area
-  Waterbody



RESILIENCE
Planning & Design LLC

Prepared by Zak Brohinsky
Resilience Planning & Design
January 2023
Coordinate system: NAD_1983_StatePlane_NH
Data sources: Town of Pelham, GRANIT,
RP&D, & NRPC