


# KIRBY-IVERS TOWN FOREST

TOWN OF PELHAM, NH  
[PELHAMWEB.COM/FORESTRY-COMMITTEE](http://PELHAMWEB.COM/FORESTRY-COMMITTEE)

-  Parking Area
-  Bench
-  Kiosk
-  Point of Interest
-  Stone Wall Crossing
-  Water
-  Wetland

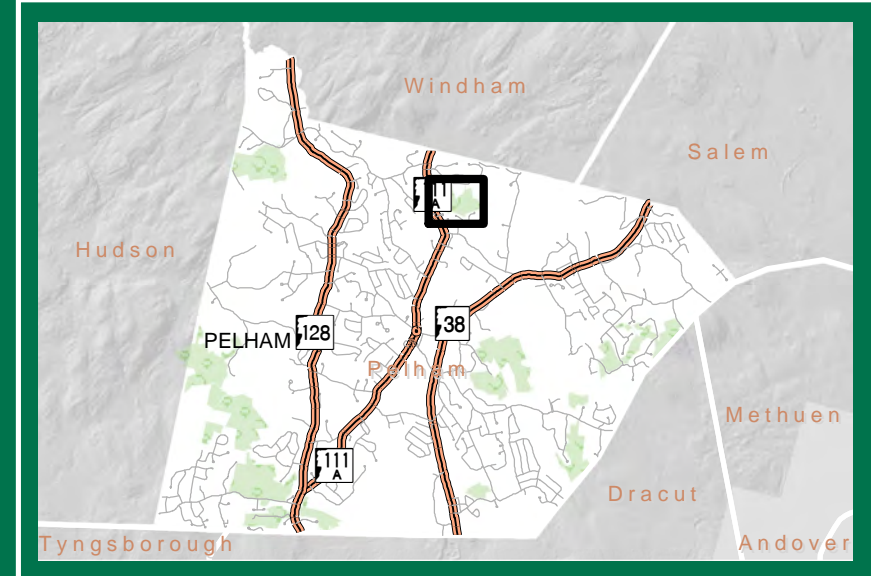
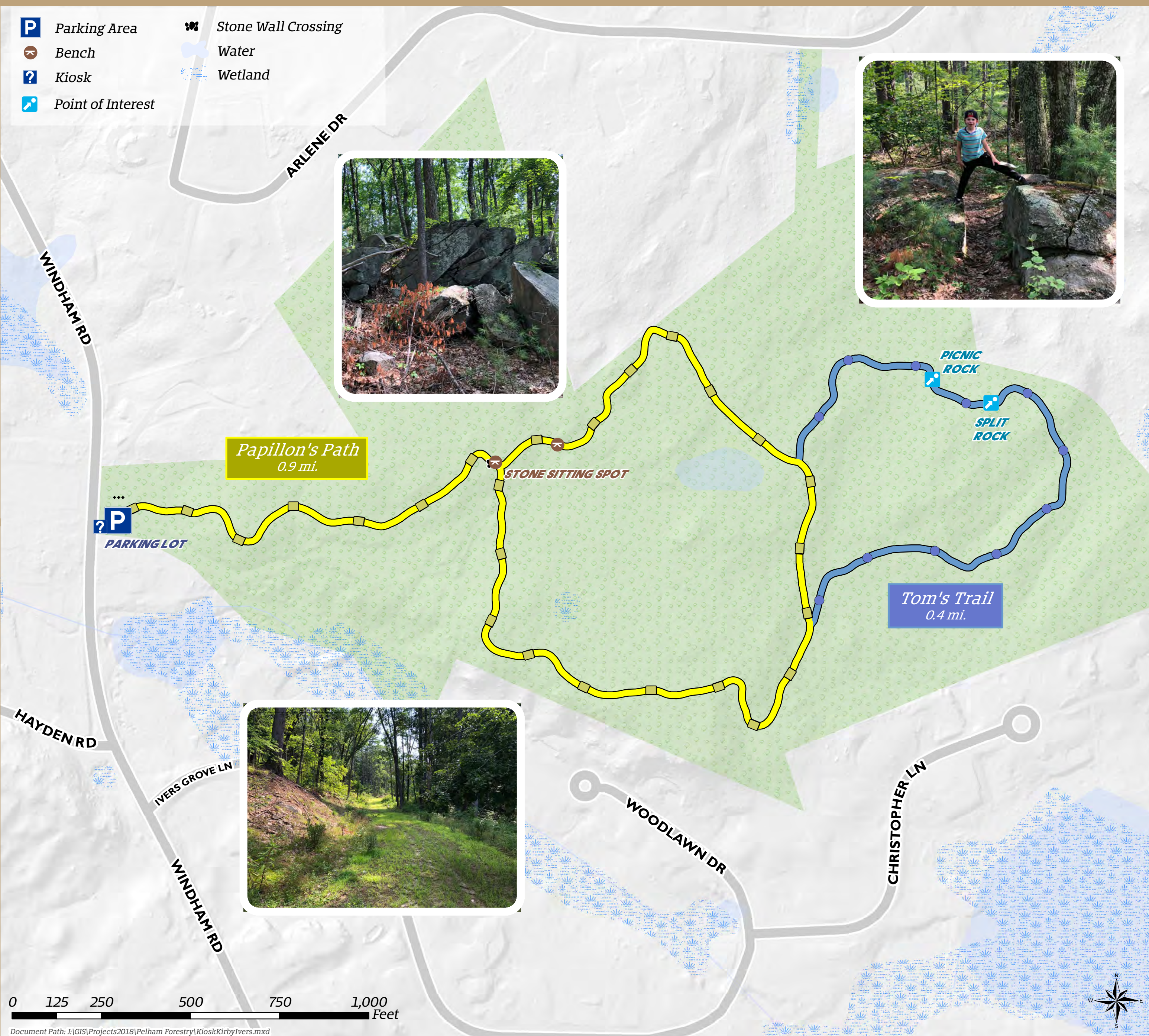


**Papillon's Path**  
0.9 mi.


**STONE SITTING SPOT**

**Tom's Trail**  
0.4 mi.

**PICNIC ROCK**  
**SPLIT ROCK**



- PERMITTED**
- Walking
  - Bicycling - including e-bikes
  - XC Skiing and Snowshoeing
  - Pets (leashed)
  - Hunting (in-season and according to NH law)
- NOT PERMITTED**
- OHRV
  - Camping
  - Fires
- Please carry out all trash



For mobile navigation, download the ESRI Field Maps app to your device and search for PELHAM TRAILS

Map by 